



# The Junction Walk

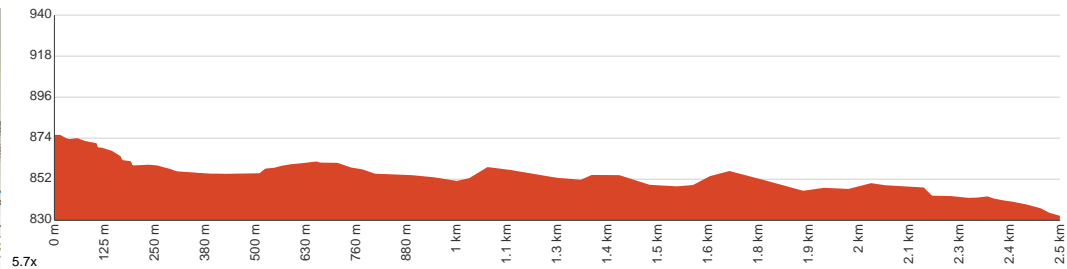
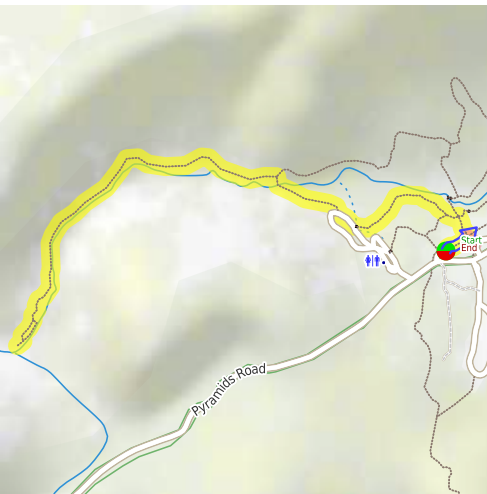
1 h 30 min to 2 h  
40 min to 1 h

5 km  
Return

↑ 107 m  
↓ 107 m

3  
Moderate track

Starting from the Bald Rock Creek Day Use Area on Pyramids Road, Girraween National Park, this walk takes you to The Junction and back via The Junction Walk. This relatively easy walk explores the banks of Bald Rock Creek in the northern section of Girraween National Park, leading to its junction with Ramsay Creek. The walk initially follows the creek past the Bald Rock Creek Campground, then crosses the creek on stepping stones before heading along The Junction Track. The walk continues across bare granite along the northern bank of Bald Rock Creek, following the creek downstream to its junction with Ramsay Creek, passing several rock pools and granite boulders. At the point where the two creeks meet, walkers will find an excellent swimming hole that is a popular swimming spot in summer. A variety of wildlife, birds and reptiles can be seen along the way, and in spring, there are stunning displays of colourful wildflowers. This walk consists of wide, mostly flat walking trails, with uneven natural surfaces, compacted natural surfaces, rocky surfaces and creek crossings, suitable for average fitness levels. Let us begin by acknowledging the Traditional Custodians of the land on which we travel today, and pay our respects to their Elders past and present.



Class 3 of 6  
Formed track, with some branches and other obstacles

|                     |   |
|---------------------|---|
| Quality of track    | Formed track, with some branches and other obstacles (3/6)          |
| Gradient            | Flat, no steps (1/6)  |
| Signage             | Clearly signposted (2/6)  |
| Infrastructure      | Generally useful facilities (such as fenced cliffs and seats) (2/6) |
| Experience Required | Some bushwalking experience recommended (3/6)                       |
| Weather             | Storms may impact on navigation and safety (3/6)                    |

**Getting to the start:** From , Wyberba.

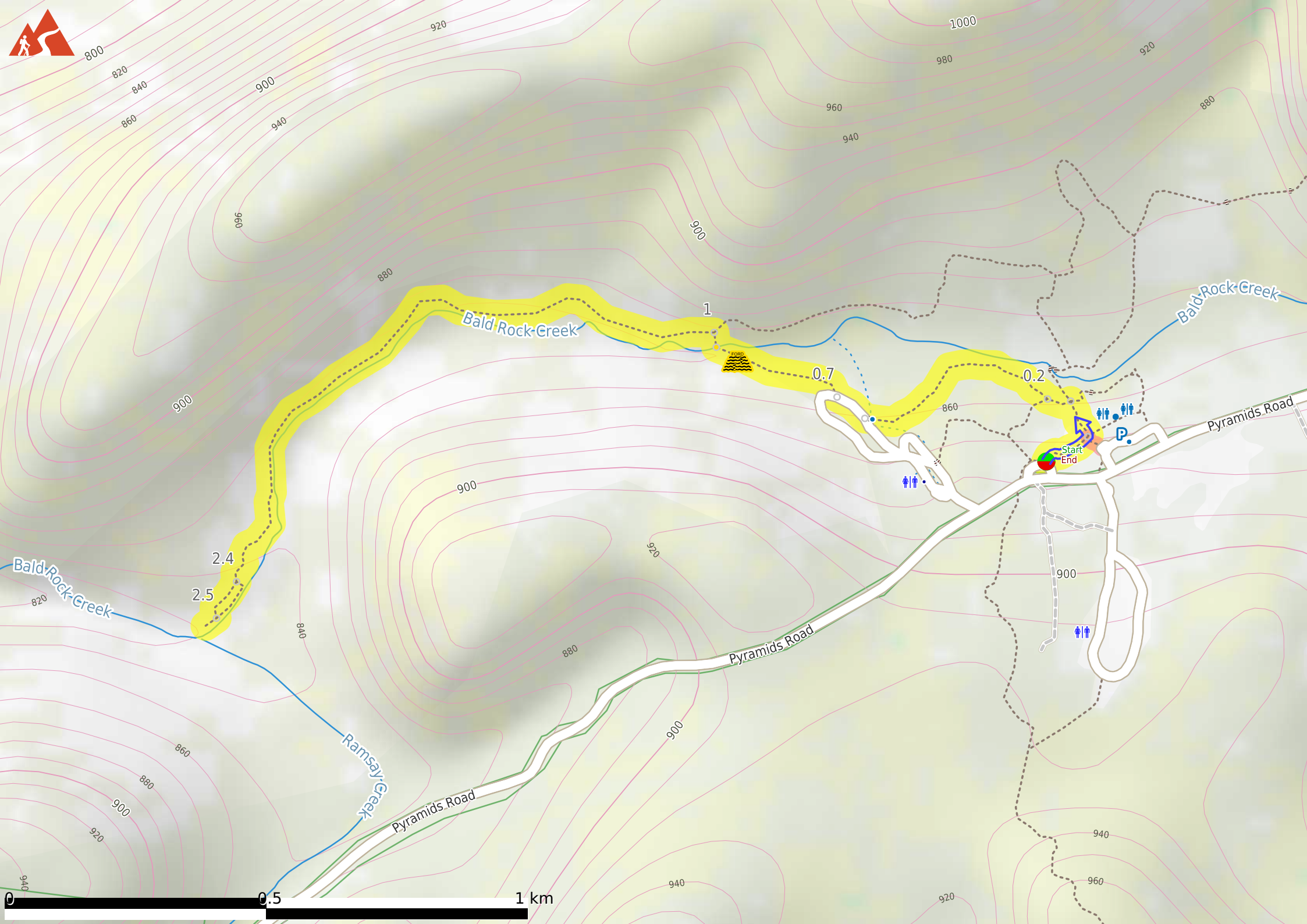
## Before you start any journey ensure you;

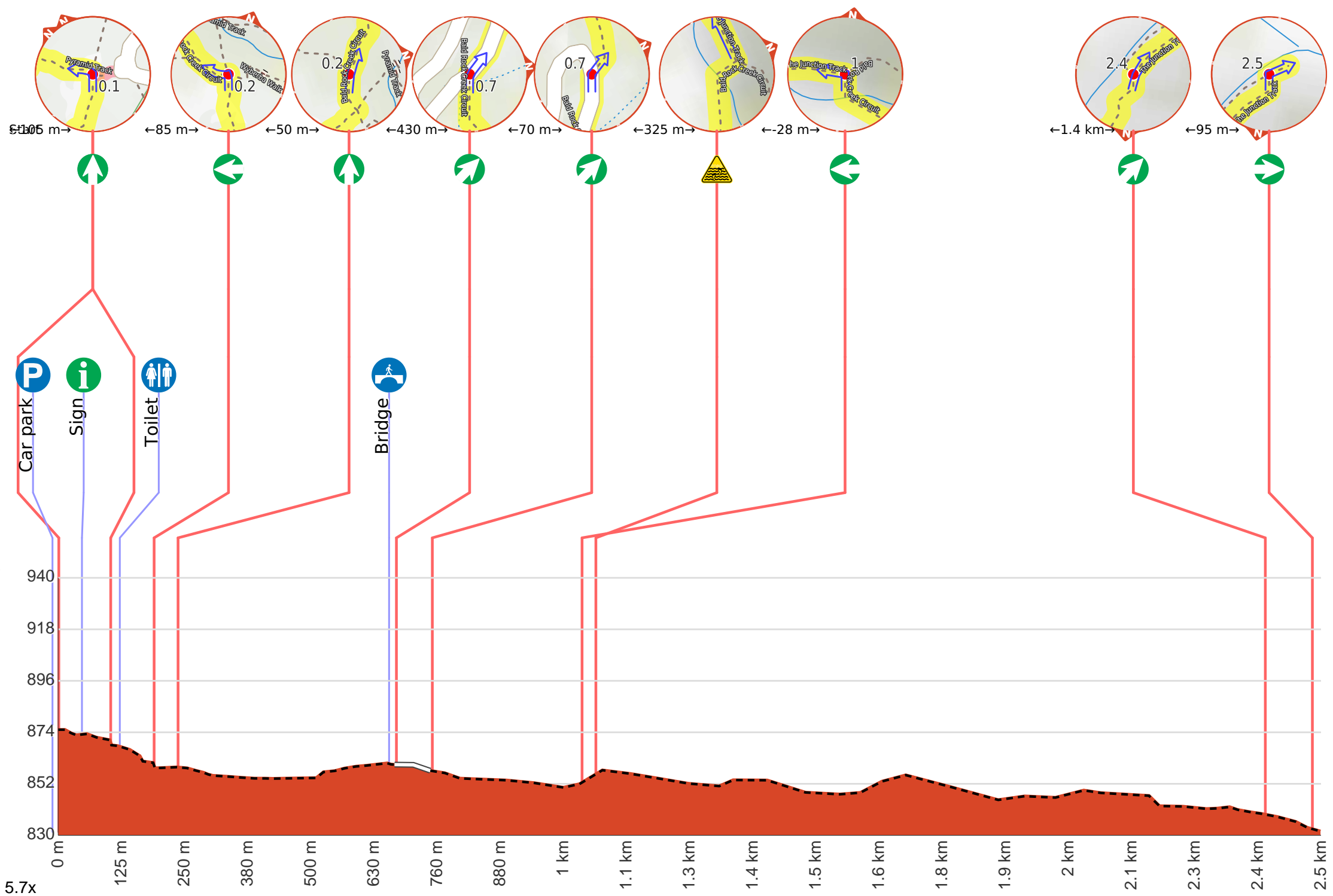
- Tell someone you trust where you are going and what to do if you are late returning
- Have adequate equipment, supplies, skills & knowledge to undertake this journey safely
- Consider weather forecasts, park/track closures & fire dangers
- Can respond to emergencies & call for help at any point
- Are healthy and fit enough for this journey

If not, change plans and stay safe. It is okay to delay and ask people for help.

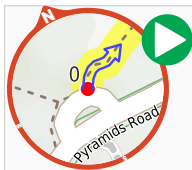
Share  
[Bushwalk.com](https://bushwalk.com.au/SWLGUE)  
[/j/SWLGUE](https://bushwalk.com.au/SWLGUE)







**Getting started:** From the Bald Rock Creek Day Use Area on Pyramids Road, Girraween National Park, head along the path past the Visitor Information Centre, passing an 'Exploring Girraween' sign (to your right). Continue ahead for about 100m until you reach a 'Welcome to Girraween' information board. Turn left and follow the Pyramid Track ahead for about 80m, until you reach an intersection marked with a 'The Junction' directional sign. From there, head along the trail to to your left and continue The Junction Walk.



**Start.**



There is a car park (about 15 m back from the start).



After 60 m pass the "Information centre" (15 m on your right).

**Start of an alternate access route:** An alternate access point further east of the information centre.



**Start.**



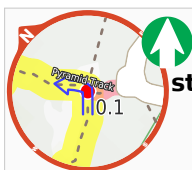
After 30 m pass the toilet (70 m on your left), equipped with a hand-washing basin.



About 55 m past the end is a car park.



The end.



After another 55 m **continue straight**.



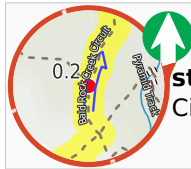
After another 3 m **turn left**, to head along Pyramid Track.



After another 15 m pass the toilet (65 m on your right), equipped with a hand-washing basin.



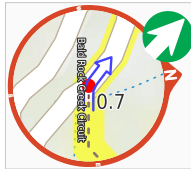
After another 70 m (at the intersection of Bald Rock Creek Circuit & Pyramid Track) **turn left**, to head along Bald Rock Creek Circuit.



After another 50 m **continue straight**, to head along Bald Rock Creek Circuit.



After another 420 m cross the bridge (about 7 m long)



After another 7 m **veer right**.



After another 70 m **veer right**, to head along Bald Rock Creek Circuit.



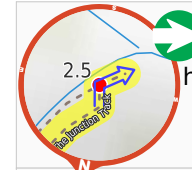
After another 325 m cross the ford.



At the intersection of The Junction Track & Bald Rock Creek Circuit **turn left**, to head along The Junction Track.



After another 1.4 km **veer right**, to head along The Junction Track.



After another 95 m **turn right**, to head along The Junction Track.



(The Junction) Continue another 25 m to find the end. Then turn around here and retrace the main route for 2.5 km to get back to the start.