








Pelican Park to Redcliffe Jetty

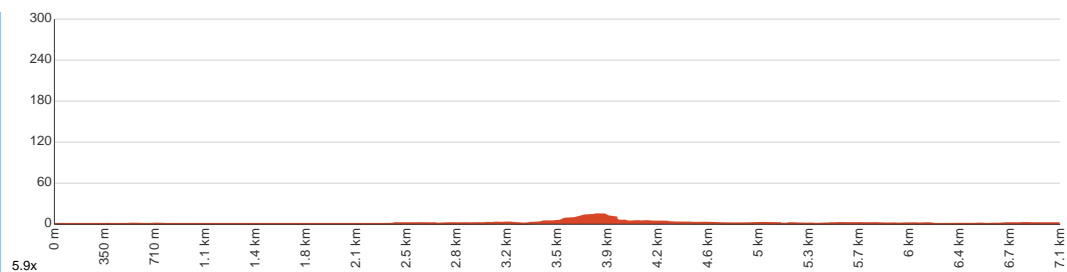
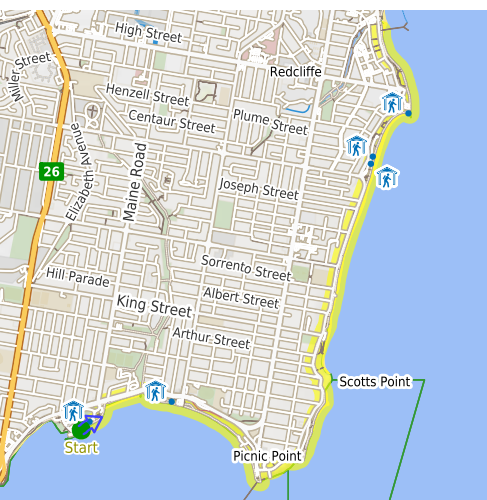
 1 h 45 min to 3 h

 30 min to 1 h 15 min


7.1 km
One way


↑ 26 m
↓ 25 m

 2
Easy track

Starting from Pelican Park car park, Clontarf, this track takes you to the Redcliffe Jetty via a coastal paved track, visiting beaches, parks and a historical shipwreck along the way. The Pelican Park to Redcliffe Jetty track offers a diverse range of activities and sights. As aforementioned, you'll pass by the shipwreck of HMQS Gayundah, an 18th-century gunboat. You can sunbathe and enjoy the ocean waters from Suttons Beach, Bells Beach and Margate Beach, or chill out at the kid-friendly Settlement Cove Lagoon. Pelican Park, as the name suggests, is home to pelicans and offers an opportunity to see these majestic birds up close. You'll also pass by the Belvedere Hotel, which has one of the best sunset views on the continent. Dogs are allowed on a leash, but heed the local signs and rules for beaches and alike. Let us begin by acknowledging the Traditional Custodians of the land on which we travel today, and pay our respects to their Elders past and present.



Class 2 of 6

Clear and well formed track or trail

Quality of track	Smooth and hardened path (1/6)
Gradient	Flat, no steps (1/6)
Signage	Clearly signposted (2/6)
Infrastructure	Generally useful facilities (such as fenced cliffs and seats) (1/6)
Experience Required	No experience required (1/6)
Weather	Weather generally has little impact on safety (2/6)

Getting to the start: From Houghton Highway

- Turn on to Hornibrook Esplanade then drive for 800 m
- Turn right onto Thomas Street and drive for another 300 m

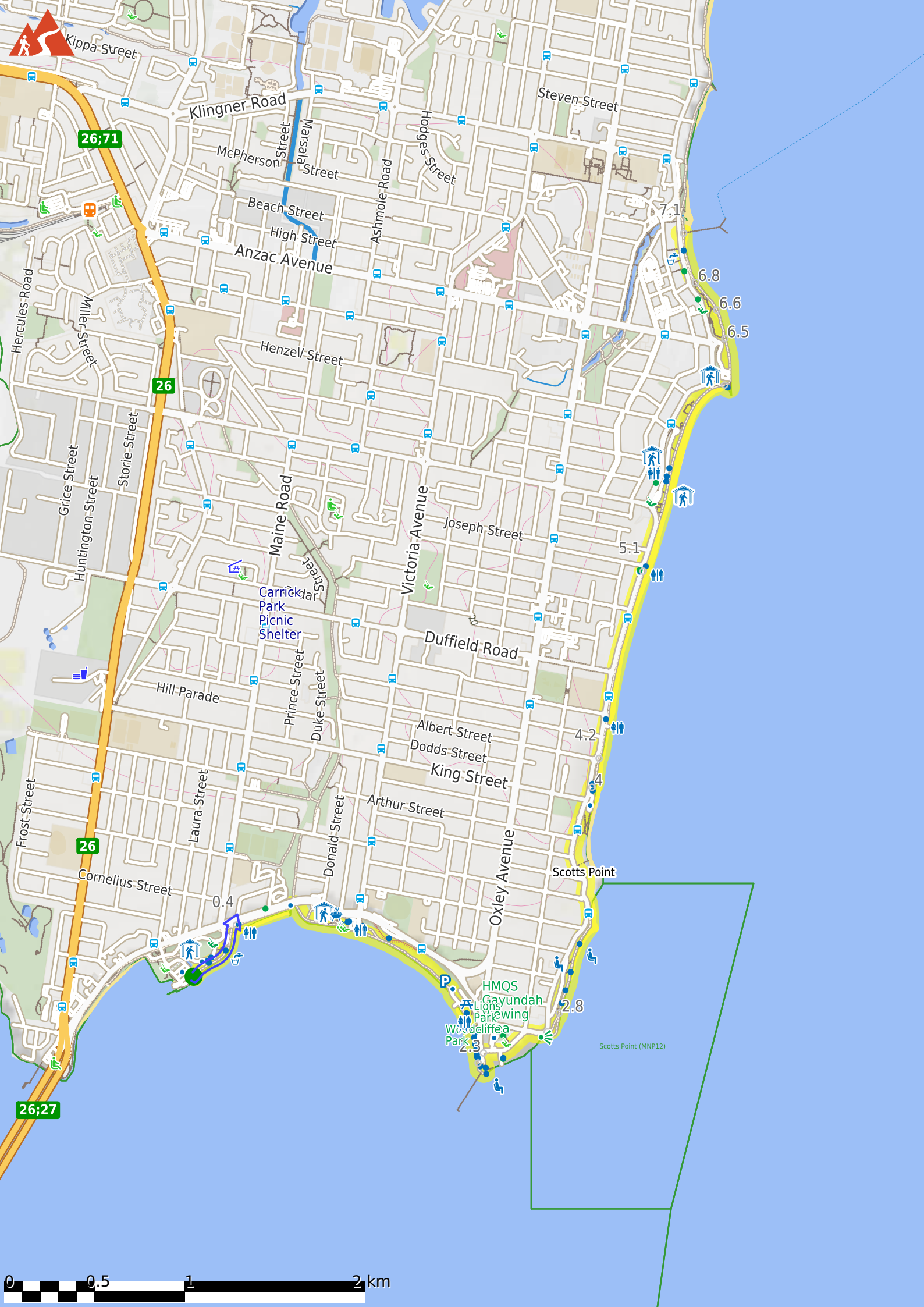
Before you start any journey ensure you;

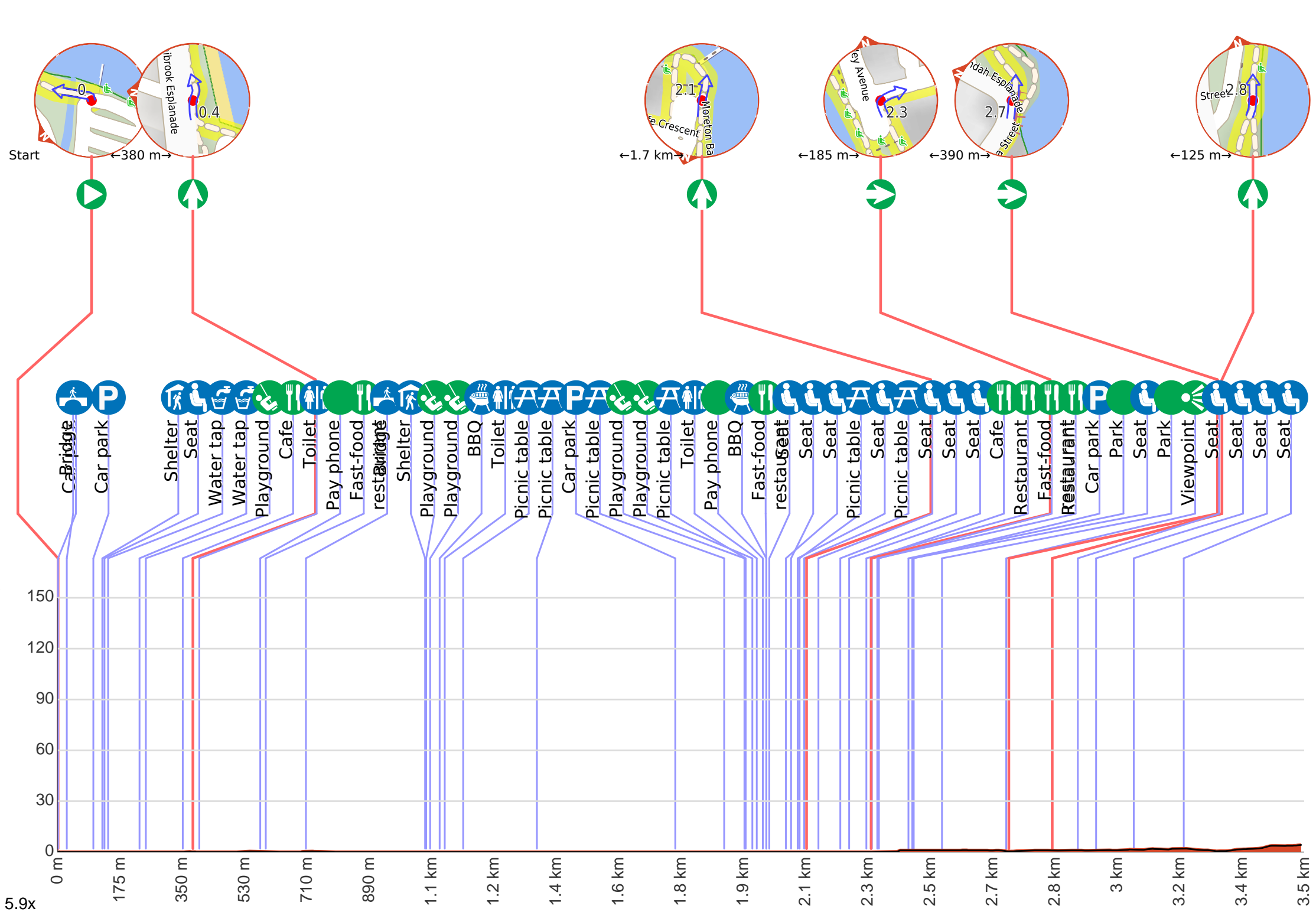
- Tell someone you trust where you are going and what to do if you are late returning
- Have adequate equipment, supplies, skills & knowledge to undertake this journey safely
- Consider weather forecasts, park/track closures & fire dangers
- Can respond to emergencies & call for help at any point
- Are healthy and fit enough for this journey

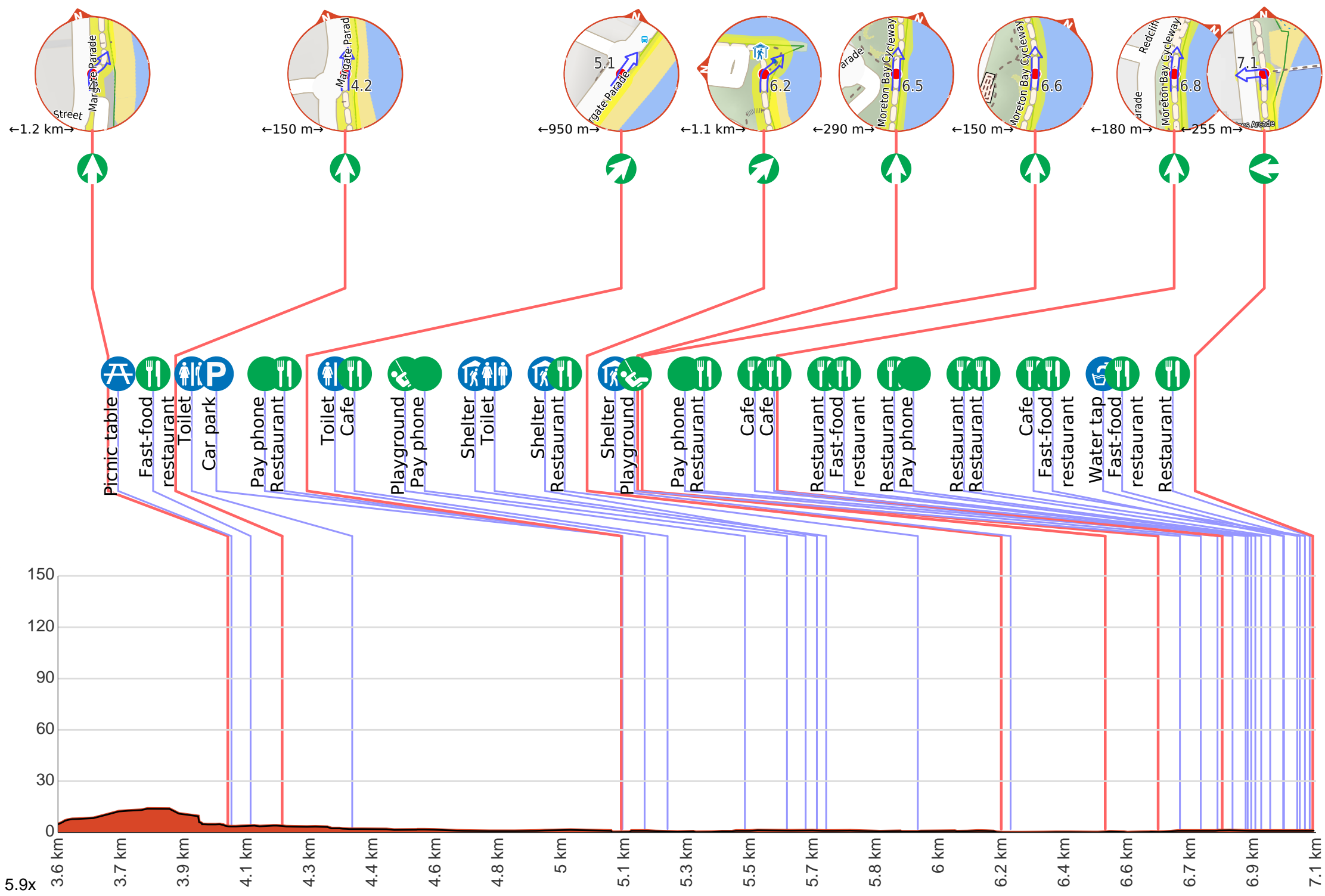
If not, change plans and stay safe. It is okay to delay and ask people for help.

Share
[Bushwalk.com](https://bushwalk.com/j/T5C5LS)
[/j/T5C5LS](https://bushwalk.com/j/T5C5LS)









Getting started: From the car park next to Pelican Park boat ramp (off Hornibrook Esplanade), head towards the paved bridge marked by the yellow metal railings. Cross the said bridge and start heading along the paved track as you keep the ocean to your right to continue along Pelican Park to Redcliffe Jetty Track.



Start.



Find the car park at the start.



After another 7 m **turn left**.



After another 9 m **continue straight**.



After another 9 m cross the bridge (about 15 m long)



After another 60 m pass the car park (20 m on your left).



After another 25 m pass the shelter (15 m on your left).



After another 6 m pass a seat (8 m on your left).



After another 10 m pass the water tap (25 m on your left).



After another 85 m **continue straight**.



Then pass the water tap (5 m on your left).



After another 20 m pass the playground (30 m on your left).



After another 105 m pass the cafe (50 m on your left).



After another 7 m (from the Moreton Bay Cycleway) **veer right**, to head along Moreton Bay Cycleway.



After another 20 m (from the Moreton Bay Cycleway) **continue straight**, to head along Moreton Bay Cycleway.



After another 20 m pass the toilet (on your left).



After another 10 m (from the Moreton Bay Cycleway) **continue straight**, to head along Moreton Bay Cycleway.



After another 160 m pass the pay phone (30 m on your left).



After another 15 m pass the "Fish 'n' Chips" (35 m on your left).



After another 60 m (from the Moreton Bay Cycleway) **continue straight**, to head along Moreton Bay Cycleway.



After another 55 m cross the bridge (about 20 m long)



After another 105 m (from the Moreton Bay Cycleway) **continue straight**, to head along Moreton Bay Cycleway.



After another 130 m (from the Moreton Bay Cycleway) **continue straight**, to head along Moreton Bay Cycleway.



After another 80 m pass the shelter (8 m on your left).



Then pass the playground (20 m on your left).



From the Moreton Bay Cycleway **continue straight**, to head along Moreton Bay Cycleway.



After another 25 m pass the playground (25 m on your left).



After another 25 m pass the BBQ (30 m on your left).



After another 15 m pass the toilet (35 m on your left).



From the Moreton Bay Cycleway **continue straight**, to head along Moreton Bay Cycleway.



After another 75 m (from the Moreton Bay Cycleway) **continue straight**, to head along Moreton Bay Cycleway.



After another 7 m pass the picnic table (30 m on your left).



After another 100 m (from the Moreton Bay Cycleway) **continue straight**, to head along Moreton Bay Cycleway.



After another 110 m pass the picnic table (25 m on your left).



After another 390 m pass the car park (on your left).



From the Moreton Bay Cycleway **continue straight**, to head along Moreton Bay Cycleway. Keep right.



After another 85 m (from the Moreton Bay Cycleway) **continue straight**, to head along Moreton Bay Cycleway.



After another 85 m pass the picnic table (10 m on your left).



After another 55 m pass the playground (15 m on your left).



After another 20 m pass the playground (7 m on your left).



From the Moreton Bay Cycleway **continue straight**, to head along Moreton Bay Cycleway.



Then pass the picnic table (on your left).



After another 30 m pass the toilet (25 m on your left).



After another 15 m pass the pay phone (60 m on your left).










After another 10 m pass the BBQ (10 m on your left).

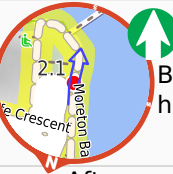











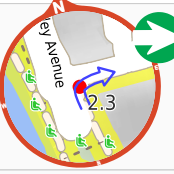









Then pass the "Woody's Seafood" (60 m on your left).

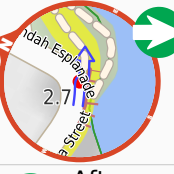



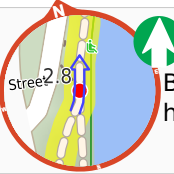

After another 8 m pass a seat (5 m on your left).















	After another 60 m pass a seat (on your left).
	From the Moreton Bay Cycleway continue straight , to head along Moreton Bay Cycleway.
	After another 15 m pass a seat (on your left).
	After another 40 m pass the picnic table (on your left).
	From the Moreton Bay Cycleway continue straight , to head along Moreton Bay Cycleway.
	After another 15 m pass a seat (on your right).
	After another 20 m pass the picnic table (on your left).

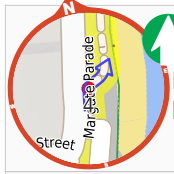

	After another 7 m (from the Moreton Bay Cycleway) continue straight , to head along Moreton Bay Cycleway.
	After another 35 m pass a seat (15 m on your left).
	From the Moreton Bay Cycleway continue straight , to head along Moreton Bay Cycleway.
	After another 75 m pass a seat (on your right).
	After another 1 m (from the Moreton Bay Cycleway) continue straight , to head along Moreton Bay Cycleway.
	After another 25 m pass a seat (on your right).
	From the Moreton Bay Cycleway continue straight , to head along Moreton Bay Cycleway.
	After another 65 m pass the "Cafe 3EightNine" (7 m on your right).
	Then pass the "Maple Indian Cafe & Restaurant" (8 m on your right).
	After another 6 m continue straight .




	After another 7 m turn right .
	After another 20 m pass the "Seafood Town" (10 m on your right).
	Then pass the "Steak and Crabhouse" (65 m on your left).
	After another 105 m pass the car park (10 m on your left).
	Continue straight .
	After another 15 m pass the "Woodcliffe Park" (6 m on your right).
	After another 10 m pass a seat (30 m on your right).
	After another 85 m pass the "Lions Park" (20 m on your left).
	After another 50 m continue straight .
	After another 130 m come to the "HMQS Gayundah Viewing Area" (15 m on your right).

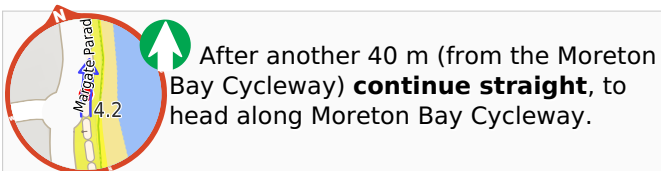
	After another 7 m turn right .
	After another 110 m (from the Moreton Bay Cycleway) continue straight , to head along Moreton Bay Cycleway.






	After another 10 m (from the Moreton Bay Cycleway) continue straight , to head along Moreton Bay Cycleway.
	After another 70 m pass a seat (on your right).







	After another 50 m pass a seat (on your right).
	After another 105 m pass a seat (on your right).
	After another 2 m (from the Moreton Bay Cycleway) continue straight , to head along Moreton Bay Cycleway.
	After another 50 m (from the Moreton Bay Cycleway) continue straight , to head along Moreton Bay Cycleway.
	After another 15 m (from the Moreton Bay Cycleway) continue straight , to head along Moreton Bay Cycleway.
	After another 75 m pass a seat (5 m on your right).
	After another 185 m (from the Moreton Bay Cycleway) continue straight .
	After another 235 m continue straight .
	After another 155 m continue straight .
	After another 115 m continue straight .
	After another 95 m pass the car park (5 m on your right).
	After another 4 m continue straight .
	After another 15 m continue straight .
	After another 10 m pass the "Scotts Point Bathing Pavillion" (on your right).








	After another 15 m (from the Moreton Bay Cycleway) continue straight , to head along Moreton Bay Cycleway.
	After another 10 m pass the picnic table (10 m on your left).

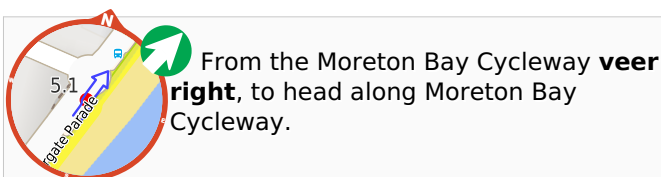
-  After another 35 m (from the Moreton Bay Cycleway) **continue straight**, to head along Moreton Bay Cycleway.
-  After another 15 m pass the "Red Dolphin Seafoods" (35 m on your left).
-  After another 50 m (from the Moreton Bay Cycleway) **continue straight**, to head along Moreton Bay Cycleway.

















-  After another 95 m (from the Moreton Bay Cycleway) **continue straight**, to head along Moreton Bay Cycleway.
-  After another 25 m (from the Moreton Bay Cycleway) **continue straight**, to head along Moreton Bay Cycleway.
-  After another 45 m (from the Moreton Bay Cycleway) **continue straight**, to head along Moreton Bay Cycleway.
-  After another 30 m (from the Moreton Bay Cycleway) **continue straight**, to head along Moreton Bay Cycleway.
-  Then pass the toilet (7 m on your left).

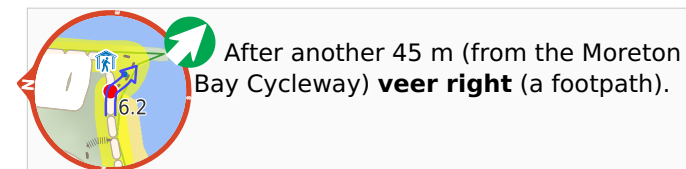
-  After another 45 m (from the Moreton Bay Cycleway) **continue straight**, to head along Moreton Bay Cycleway.
-  After another 95 m (from the Moreton Bay Cycleway) **continue straight**, to head along Moreton Bay Cycleway.
-  After another 65 m (from the Moreton Bay Cycleway) **continue straight**, to head along Moreton Bay Cycleway.
-  After another 20 m (from the Moreton Bay Cycleway) **continue straight**, to head along Moreton Bay Cycleway.
-  After another 110 m (from the Moreton Bay Cycleway) **continue straight**, to head along Moreton Bay Cycleway.
-  After another 70 m (from the Moreton Bay Cycleway) **continue straight**, to head along Moreton Bay Cycleway.


-  After another 70 m (from the Moreton Bay Cycleway) **continue straight**, to head along Moreton Bay Cycleway.
-  After another 60 m (from the Moreton Bay Cycleway) **continue straight**, to head along Moreton Bay Cycleway.
-  After another 25 m (from the Moreton Bay Cycleway) **continue straight**, to head along Moreton Bay Cycleway.
-  After another 70 m (from the Moreton Bay Cycleway) **continue straight**, to head along Moreton Bay Cycleway.
-  After another 120 m pass the car park (15 m on your left).
-  Then pass the pay phone (20 m on your left).
-  Then pass the "Sunny's Margate Beach" (25 m on your left).
W: www.sunnysmargatebeach.com.au



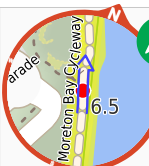
-  After another 65 m pass the toilet (on your right).
-  From the Moreton Bay Cycleway **continue straight**, to head along Moreton Bay Cycleway.
-  After another 85 m pass the "Seafood Lovers Cafe" (15 m on your left).
-  From the Moreton Bay Cycleway **continue straight**, to head along Moreton Bay Cycleway.
-  After another 85 m (from the Moreton Bay Cycleway) **continue straight**, to head along Moreton Bay Cycleway.
-  After another 50 m (from the Moreton Bay Cycleway) **continue straight**, to head along Moreton Bay Cycleway.
-  After another 75 m (from the Moreton Bay Cycleway) **continue straight**, to head along Moreton Bay Cycleway.

-  After another 40 m pass the playground (15 m on your left).
-  From the Moreton Bay Cycleway **continue straight**, to head along Moreton Bay Cycleway.
-  After another 60 m (from the Moreton Bay Cycleway) **continue straight**, to head along Moreton Bay Cycleway.
-  After another 60 m pass the pay phone (70 m on your left).
-  After another 50 m pass the shelter (10 m on your left).
-  After another 60 m pass the toilet (10 m on your left).
-  From the Moreton Bay Cycleway **continue straight**, to head along Moreton Bay Cycleway.
-  After another 50 m pass the shelter (8 m on your left).
-  After another 70 m (from the Moreton Bay Cycleway) **continue straight**, to head along Moreton Bay Cycleway.
-  After another 215 m pass the "Suttons Beach Pavilion" (35 m on your left).
-  From the Moreton Bay Cycleway **continue straight**, to head along Moreton Bay Cycleway.
-  After another 60 m (from the Moreton Bay Cycleway) **continue straight**, to head along Moreton Bay Cycleway.
-  After another 45 m (from the Moreton Bay Cycleway) **continue straight**, to head along Moreton Bay Cycleway.
-  After another 170 m (from the Moreton Bay Cycleway) **continue straight**, to head along Moreton Bay Cycleway.




-  After another 25 m pass the shelter (4 m on your left).

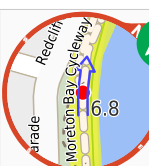
- After another 50 m (from the Moreton Bay Cycleway) **continue straight**, to head along Moreton Bay Cycleway (a highway|cycleway).
- After another 60 m (from the Moreton Bay Cycleway) **continue straight**, to head along Moreton Bay Cycleway.



- After another 155 m (from the Moreton Bay Cycleway) **continue straight**, to head along Moreton Bay Cycleway.
- After another 20 m (from the Moreton Bay Cycleway) **continue straight**, to head along Moreton Bay Cycleway.




- After another 130 m (from the Moreton Bay Cycleway) **continue straight**, to head along Moreton Bay Cycleway.
- After another 25 m (from the Moreton Bay Cycleway) **continue straight**, to head along Moreton Bay Cycleway.
- After another 35 m pass the playground (on your left).
- After another 30 m (from the Moreton Bay Cycleway) **continue straight**, to head along Moreton Bay Cycleway.
- After another 20 m (from the Moreton Bay Cycleway) **continue straight**, to head along Moreton Bay Cycleway.
- After another 9 m pass the pay phone (45 m on your left).
- After another 90 m pass the "JD Thai" (50 m on your left).
- Then pass the "Lagoon Point Cafe" (50 m on your left).



- After another 15 m (from the Moreton Bay Cycleway) **continue straight**, to head along Moreton Bay Cycleway. Keep right.

- After another 10 m (from the Moreton Bay Cycleway) **continue straight**, to head along Moreton Bay Cycleway.
- After another 60 m pass the "Cafe Diversity" (40 m on your left).
- Then pass the "The Rustic Olive" (40 m on your left).
W:www.therusticolive.com T:+61 7 3889 3199
- After another 15 m pass the "Burger Time" (40 m on your left).
- After another 10 m pass the "My Greek Cuzina" (40 m on your left).
- After another 15 m pass the pay phone (30 m on your left).
- After another 25 m pass the "Marcello's Ristorante Pizzeria" (70 m on your left).
- After another 85 m pass the "Hogg's Breath" (40 m on your left).
- After another 15 m pass the "Sweet Library" (35 m on your left).
- Then pass the "Pita Kebab and Grill" (35 m on your left).
T:+61 7 3284 6911
- Then pass the water tap (on your left).
- After another 35 m pass the "Yabby Road" (35 m on your left).
- After another 35 m pass the "Crepe Lounge" (40 m on your left).



- After another 9 m (from the Moreton Bay Cycleway) **turn left** (a footpath).
- After another 15 m **continue straight**.
- About 20 m past the end is "Subway".

- About 20 m past the end is "Preece's".
Mo-Su 06:00-16:00
- About 25 m past the end is "Cactus Jack's".
- About 30 m past the end is "The Coffee Club".
- Continue another 0 m to find from the Redcliffe Parade at the end.