



# Cascades Walking Track and Viewing Platform

(Ngarigo Country)

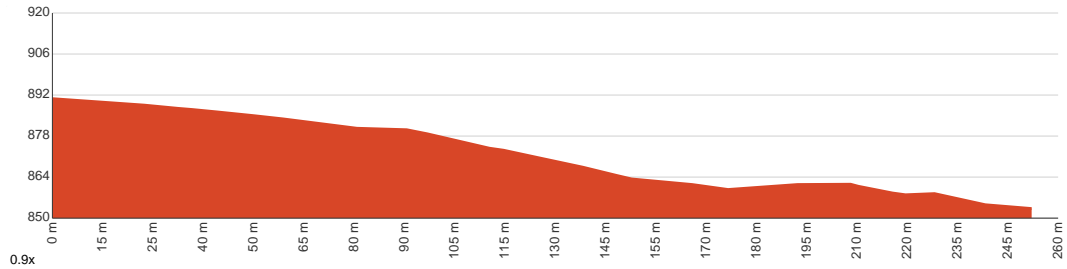
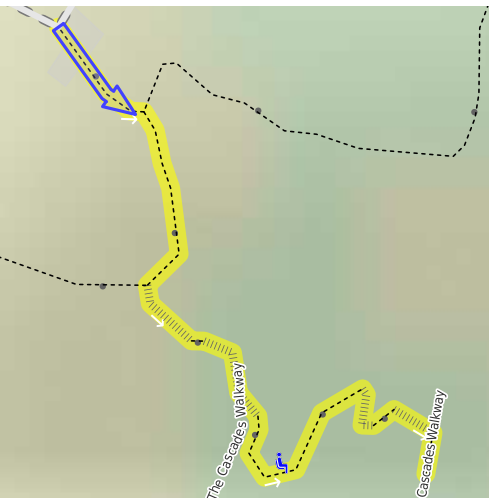
 30 min to 1 h

  
510 m  
Return

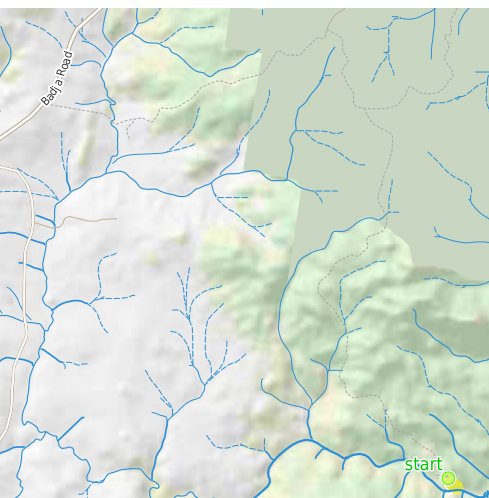
  
↑ 42 m  
↓ 42 m

  
Moderate track

This return walk in Wadbilliga National Park will take you to a lookout with scenic views over the Tuross River. The river cascades into a refreshing pool, a great spot for swimming. The Cascades camping area is a short distance away from the start of the walk. Let us begin by acknowledging the Ngarigo people, Traditional Custodians of the land on which we travel today, and pay our respects to their Elders past and present.



<b>Class 3 of 6</b> Formed track, with some branches and other obstacles	
<b>Quality of track</b>	Clear and well formed track or trail (2/6)
<b>Gradient</b>	Short steep hills (3/6)
<b>Signage</b>	Clearly signposted (2/6)
<b>Infrastructure</b>	Limited facilities, not all cliffs are fenced (3/6)
<b>Experience Required</b>	No experience required (2/6)
<b>Weather</b>	Storms may impact on navigation and safety (3/6)



**Getting to the start:** From Badja Road

- Turn on to Badja Forest Road then drive for 4.5 km
- Turn right onto Peters Road and drive for another 1.3 km
- Keep right onto Tuross Falls Road and drive for another 6.7 km
- Continue and drive for another 45 m

**Before you start any journey ensure you;**

- Tell someone you trust where you are going and what to do if you are late returning
  - Have adequate equipment, supplies, skills & knowledge to undertake this journey safely
  - Consider weather forecasts, park/track closures & fire dangers
  - Can respond to emergencies & call for help at any point
  - Are healthy and fit enough for this journey
- If not, change plans and stay safe. It is okay to delay and ask people for help.

Share  
Bushwalk.com  
/j/T6CYLP





start

0

0.1

0.3

The Cascades Walkway

The Cascades Walkway

The Cascades Walkway

The Cascades Walkway

880

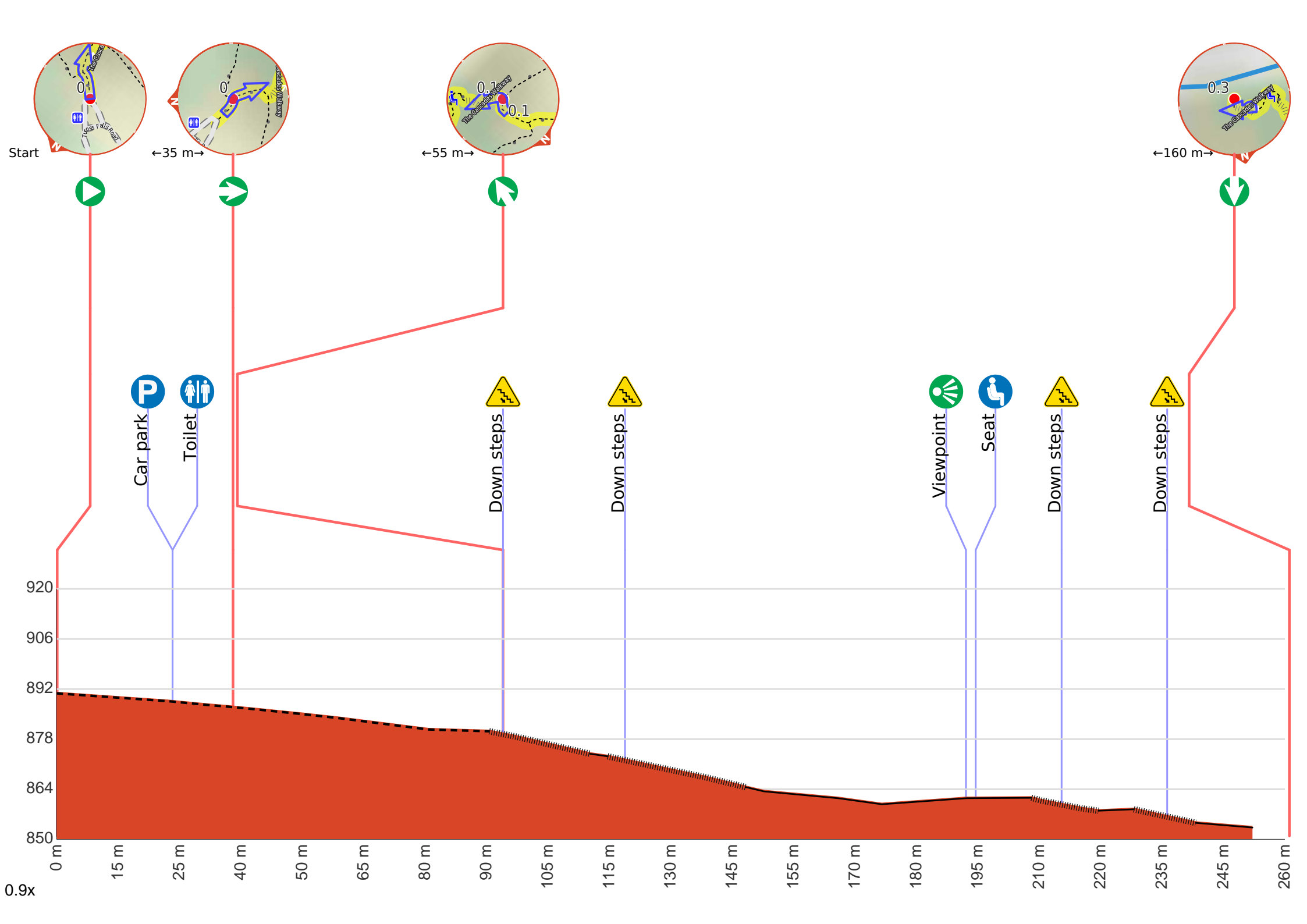
880

Tuross River

100

0







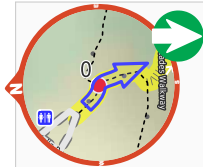
**Start.**



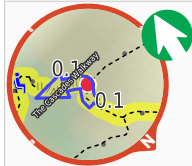
After 25 m to find the car park.



Then pass the toilet (40 m on your left).



After another 10 m **turn right**.



After another 55 m **veer left**.



Then head down the 31 earthen steps (about 20 m long)



Then head down the 34 earthen steps (about 30 m long)



After another 40 m come to the "The Cascades Viewing Platform" (on your right).



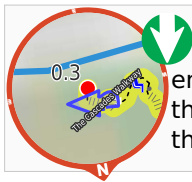
Then pass a seat (on your left).



After another 20 m head down the 19 steps (about 15 m long)



After another 8 m head down the 37 steps (about 15 m long)



Continue another 10 m to find the end. Then turn around here and retrace the main route for 255 m to get back to the start.



A viewpoint.



About 35 m past the end is "The Cascades".