



# Mobong Walking Track

(Gumbaynggirr Country)

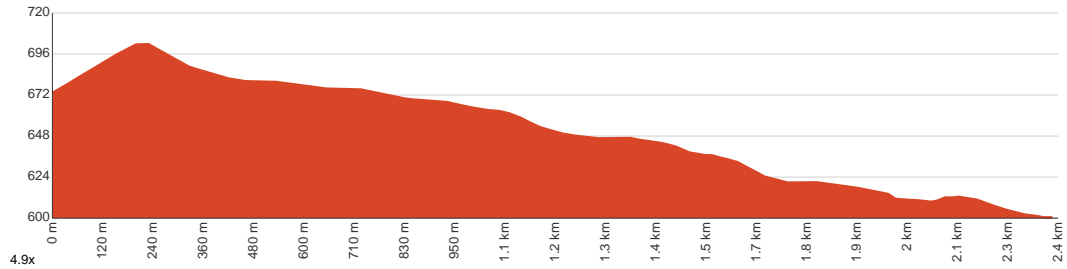
1 h 30 min to 2 h 15 min

4.7 km  
Return

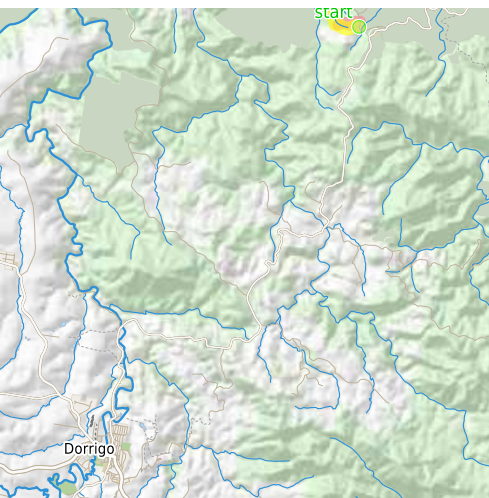
↑ 137 m  
↓ 137 m

4  
Hard track

Starting from Moses Rock Road this return walk through rainforest follows a historic tramway for the first 500m then leads beside Mobong Creek to Mobong Picnic ground. Check out the waterfalls on the way. On the way back maybe choose the alternate route via Box Ridge walking track. Let us begin by acknowledging the Gumbaynggirr people, Traditional Custodians of the land on which we travel today, and pay our respects to their Elders past and present.



Class 4 of 6 Rough track, where fallen trees and other obstacles are likely	
<b>Quality of track</b>	Rough track, where fallen trees and other obstacles are likely (4/6)
<b>Gradient</b>	Gentle hills with occasional steps (2/6)
<b>Signage</b>	Directional signs along the way (3/6)
<b>Infrastructure</b>	Limited facilities (such as cliffs not fenced, significant creeks not bridged) (4/6)
<b>Experience Required</b>	Some bushwalking experience recommended (3/6)
<b>Weather</b>	Forecasted & unexpected storms and severe weather may impact on navigation and safety (4/6)



**Getting to the start:** From Karabin Street, B78

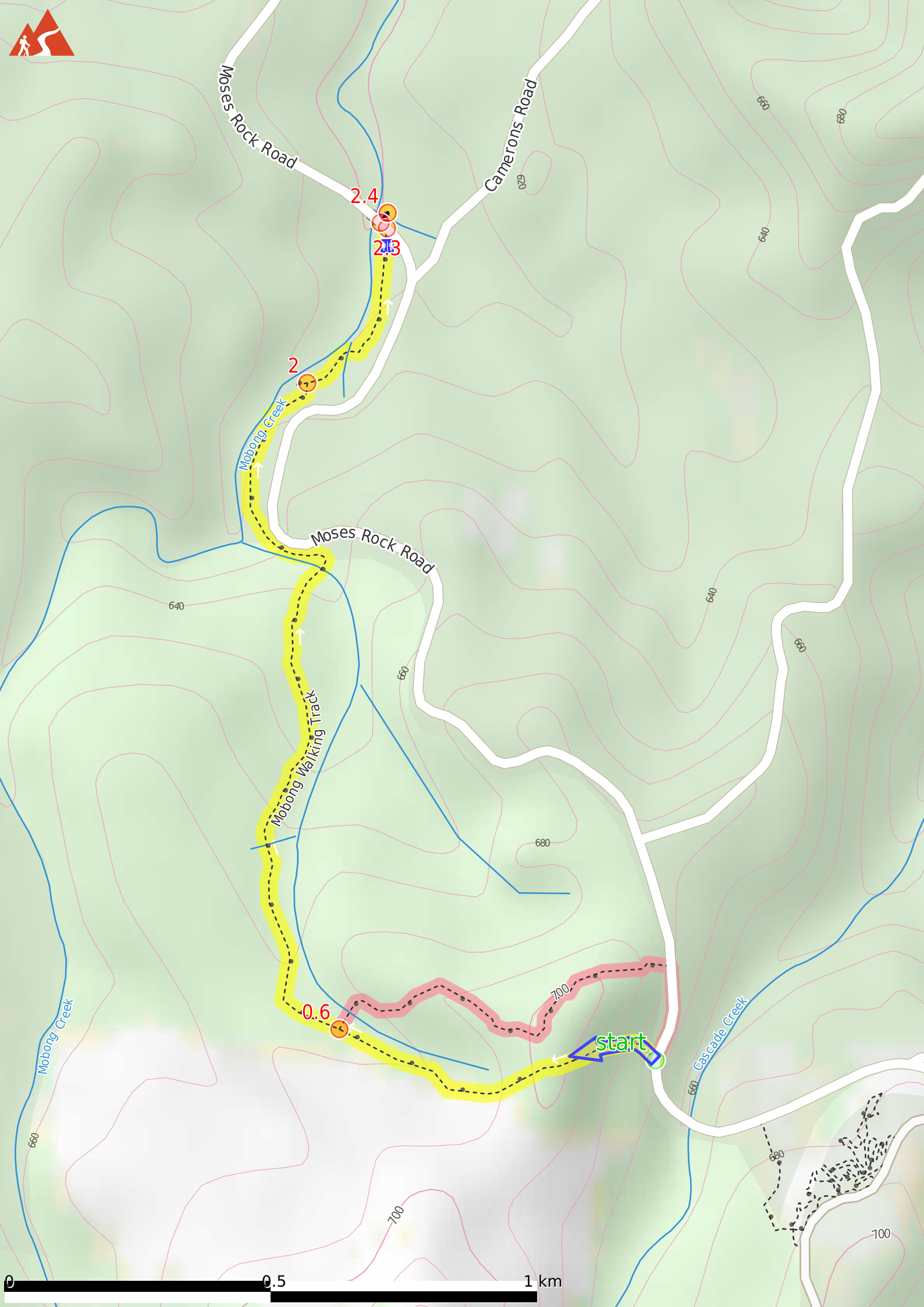
- Turn on to Myrtle Street then drive for 250 m
- Continue onto Myrtle Street and drive for another 195 m
- Turn left onto Vine Street and drive for another 165 m
- Turn right onto Vine Street and drive for another 20.7 km
- Turn sharp left onto Moses Rock Road and drive for another 730 m

**Before you start any journey ensure you;**

- Tell someone you trust where you are going and what to do if you are late returning
  - Have adequate equipment, supplies, skills & knowledge to undertake this journey safely
  - Consider weather forecasts, park/track closures & fire dangers
  - Can respond to emergencies & call for help at any point
  - Are healthy and fit enough for this journey
- If not, change plans and stay safe. It is okay to delay and ask people for help.

Share  
Bushwalk.com  
/j/T6P1YU





Moses Rock Road

Camerons Road

Mobong Creek

Moses Rock Road

Mobong Walking Track

Mobong Creek

Cascade Creek

0.6

2

2.4

2.3

start

700

700

680

680

640

640

660

680

640

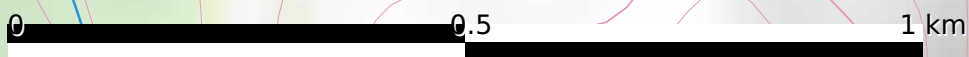
660

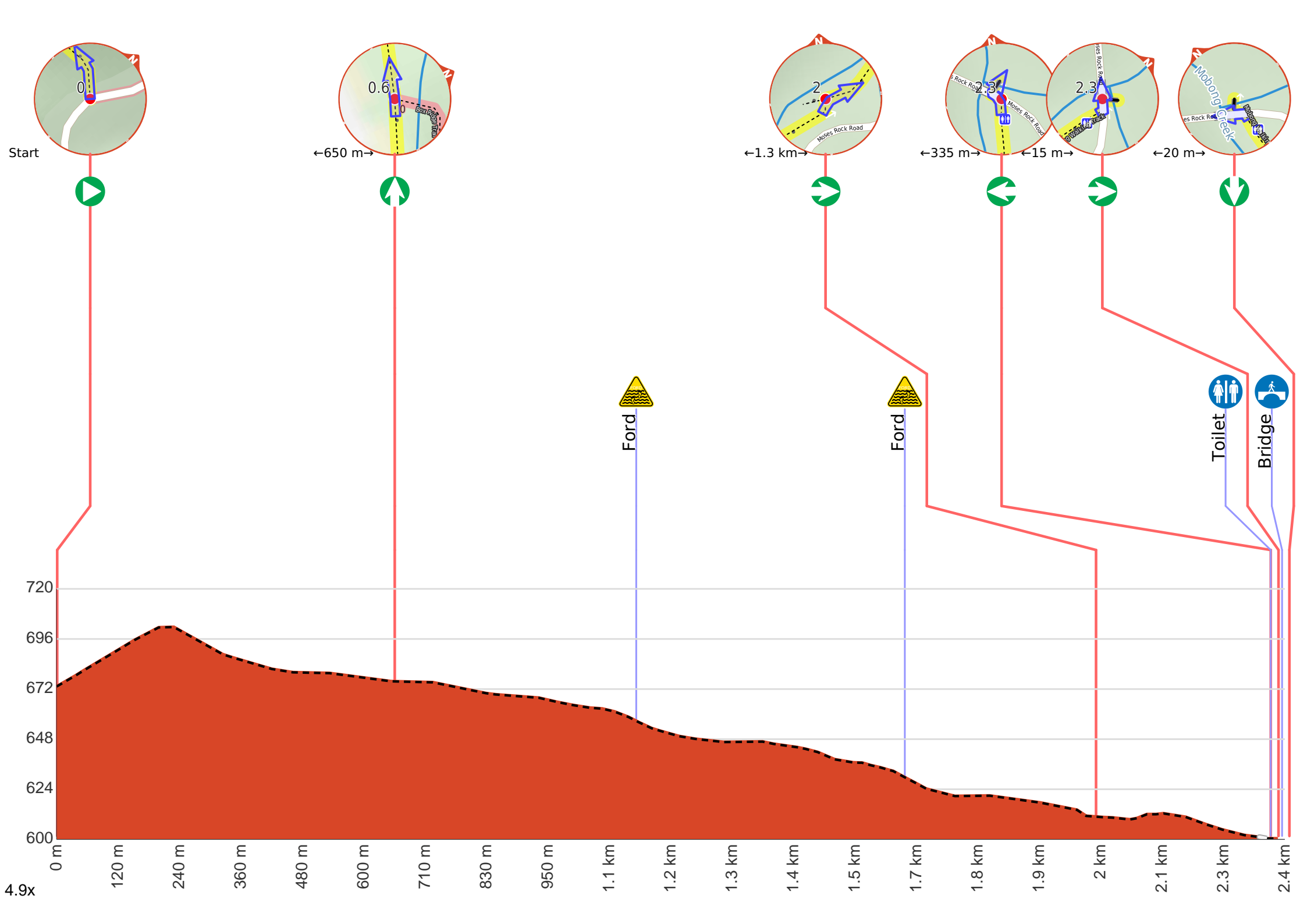
660

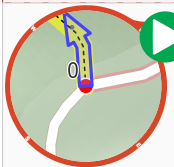
660

680

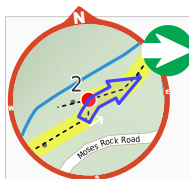
100



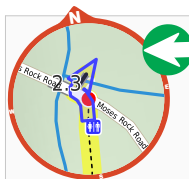




**Start.**



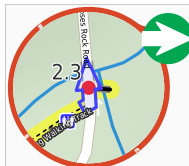
After another 370 m **turn right.**



After another 335 m **turn left.**



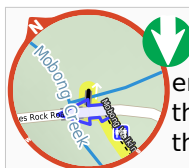
Then pass the toilet (5 m on your right).



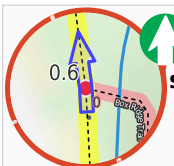
After another 15 m **turn right.**



After another 7 m cross the bridge



Continue another 15 m to find the end. Then turn around here and retrace the main route for 2.4 km to get back to the start.



After another 650 m **continue straight.**

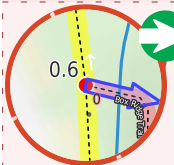


After another 460 m cross the ford.



After another 520 m cross the ford.

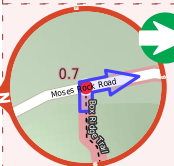
**Start of an alternate access route:** Alternate route via Box Ridge walking track.



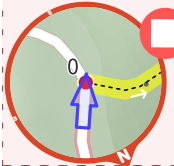
**Start.**



After 110 m cross the ford.



After another 640 m **turn right.**



After another 160 m come to the end.