



# Mungo Rainforest Walk

(Biripi & Worimi Country)

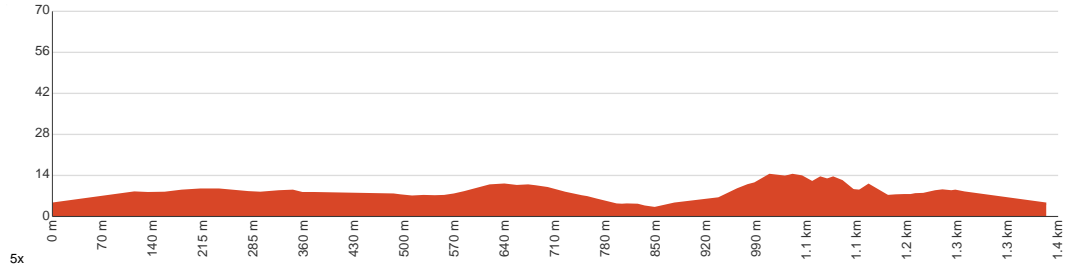
 20 min to 40 min

  
1.4 km  
Circuit

  
↑ 29 m  
↓ 29 m

  
Moderate track

Starting at Mungo Brush Campsite this circuit walk takes you through the rainforest of Myall Lakes National Park. Enjoy the walk and then have a picnic at the campsite. Let us begin by acknowledging the Biripi & Worimi people, Traditional Custodians of the land on which we travel today, and pay our respects to their Elders past and present.



|  |  |
|--|--|
| Class 3 of 6<br>Formed track, with some branches and other obstacles |  |
| <b>Quality of track</b>  | Formed track, with some branches and other obstacles (3/6) |
| <b>Gradient</b>  | Short steep hills (3/6)                                    |
| <b>Signage</b>   | Directional signs along the way (3/6)                      |
| <b>Infrastructure</b>  | Limited facilities, not all cliffs are fenced (3/6)        |
| <b>Experience Required</b>   | No experience required (2/6)                               |
| <b>Weather</b>   | Storms may impact on navigation and safety (3/6)           |

**Getting to the start:** From

**Before you start any journey ensure you;**

- Tell someone you trust where you are going and what to do if you are late returning
- Have adequate equipment, supplies, skills & knowledge to undertake this journey safely
- Consider weather forecasts, park/track closures & fire dangers
- Can respond to emergencies & call for help at any point
- Are healthy and fit enough for this journey

If not, change plans and stay safe. It is okay to delay and ask people for help.

Share  
Bushwalk.com  
[/j/VDW418](https://bushwalk.com/j/VDW418)





Bombah Broadwater

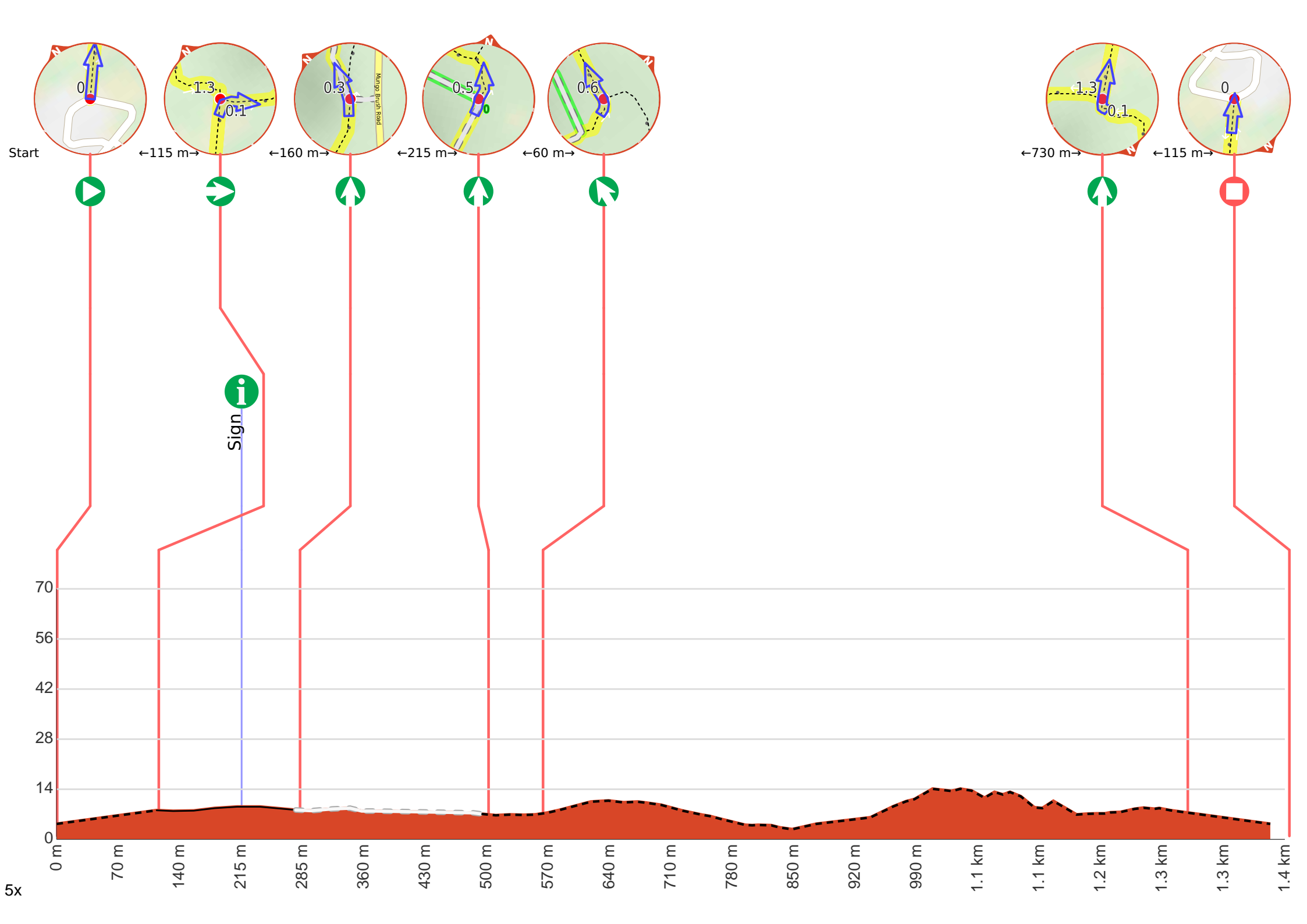


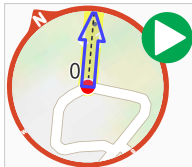
start

Mungo Brush Hill

Mungo Brush Road

0 100 200 m

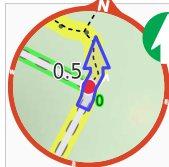




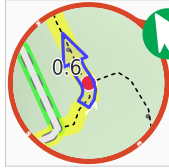
**Start.**



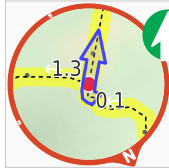
Find the sign at the start.



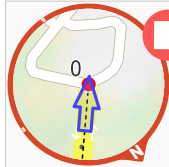
After another 215 m **continue straight.**



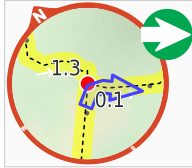
After another 60 m **veer left.**



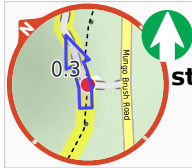
After another 730 m **continue straight.**



After another 115 m come to the end.

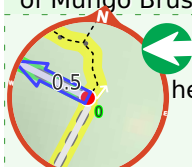


**Turn right.**



After another 160 m **continue straight.**

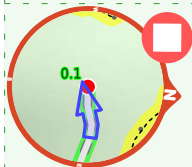
**Start of an optional side trip:** Side trip to the top of Mungo Brush Hill.



To start this optional side trip turn left here. **Start.**



After another 120 m come to "Mungo Brush Hill".



The end.



Turn around and retrace your steps back the 120 m to the main route.



Back at the main route turn sharp right and follow on from the 490 m waypoint.