



Ben Hall's Cave Walking Track

(Wiradjuri Country)

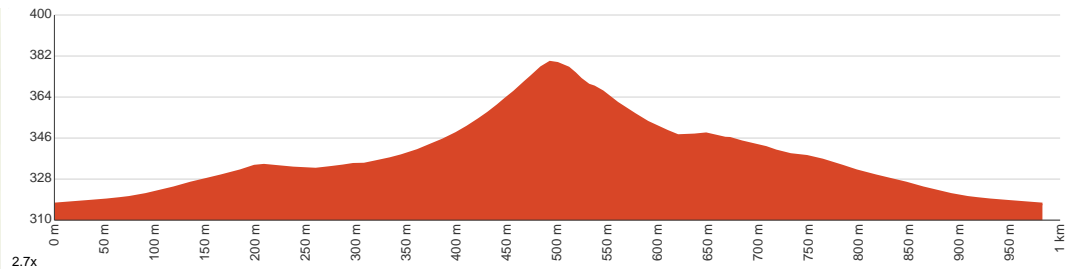
 20 min to 30 min


980 m
Circuit


↑ 65 m
↓ 65 m


4
Hard track

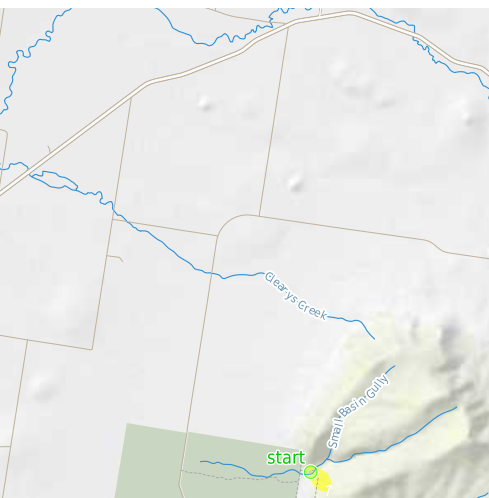
Starting from Ben Hall's parking and picnic area this circuit walk takes you through low open forest to a cave, used as a shelter by the infamous bushranger, Ben Hall. Enjoy the views from the cave lookout before heading back for a picnic. Let us begin by acknowledging the Wiradjuri people, Traditional Custodians of the land on which we travel today, and pay our respects to their Elders past and present.



Class 4 of 6 Rough track, where fallen trees and other obstacles are likely	
Quality of track	Clear and well formed track or trail (2/6)
Gradient	Very steep (4/6)
Signage	Clearly signposted (2/6)
Infrastructure	Limited facilities (such as cliffs not fenced, significant creeks not bridged) (4/6)
Experience Required	No experience required (2/6)
Weather	Foretasted & unexpected storms and severe weather may impact on navigation and safety (4/6)

Getting to the start: From Mid Western Highway, B64

- Turn on to Lynchs Road then drive for 4.3 km
- Turn right onto Back Piney Range Road and drive for another 6.4 km
- Turn left and drive for another 2.7 km
- Turn left and drive for another 280 m
- Turn right and drive for another 240 m



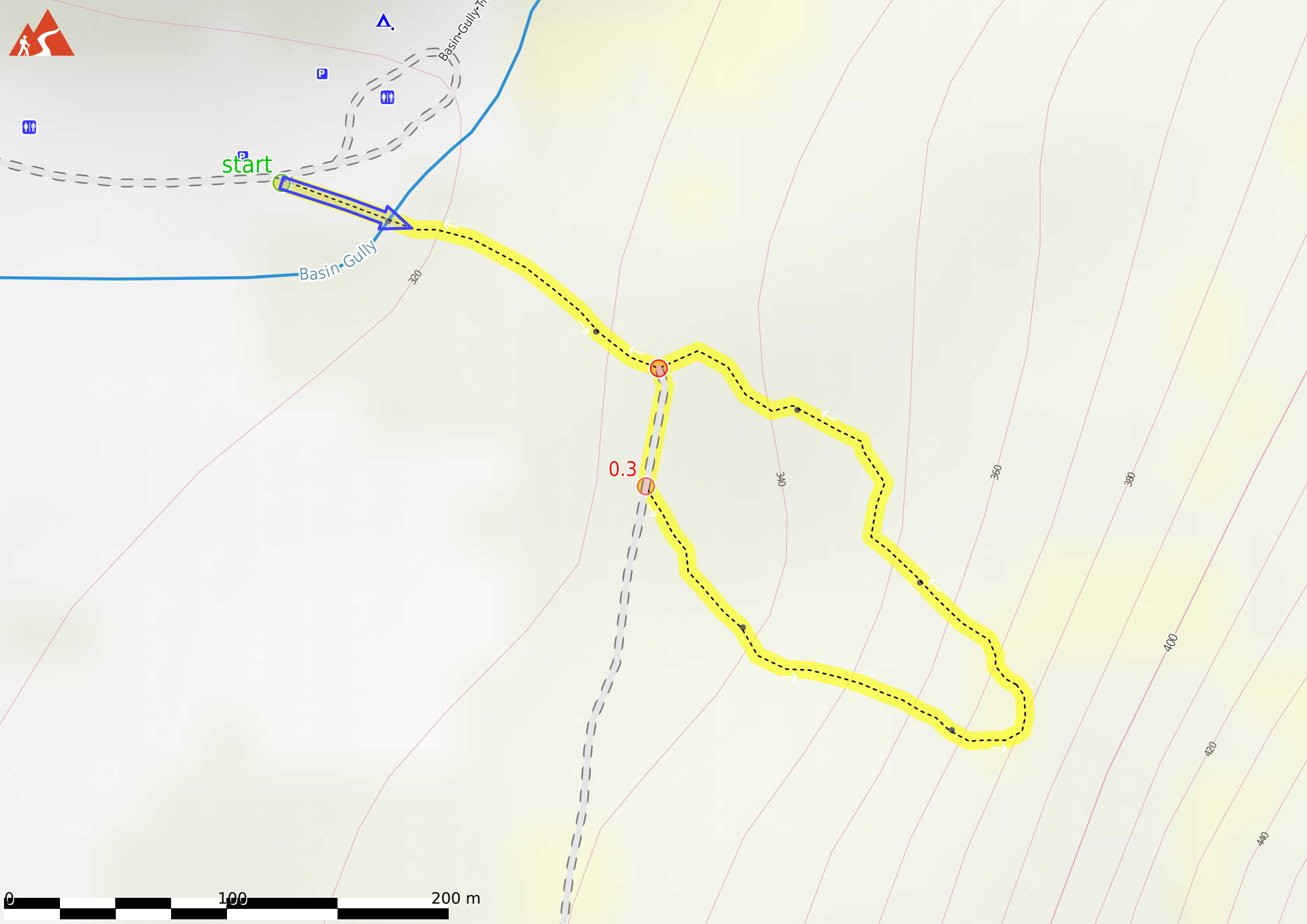
Before you start any journey ensure you;

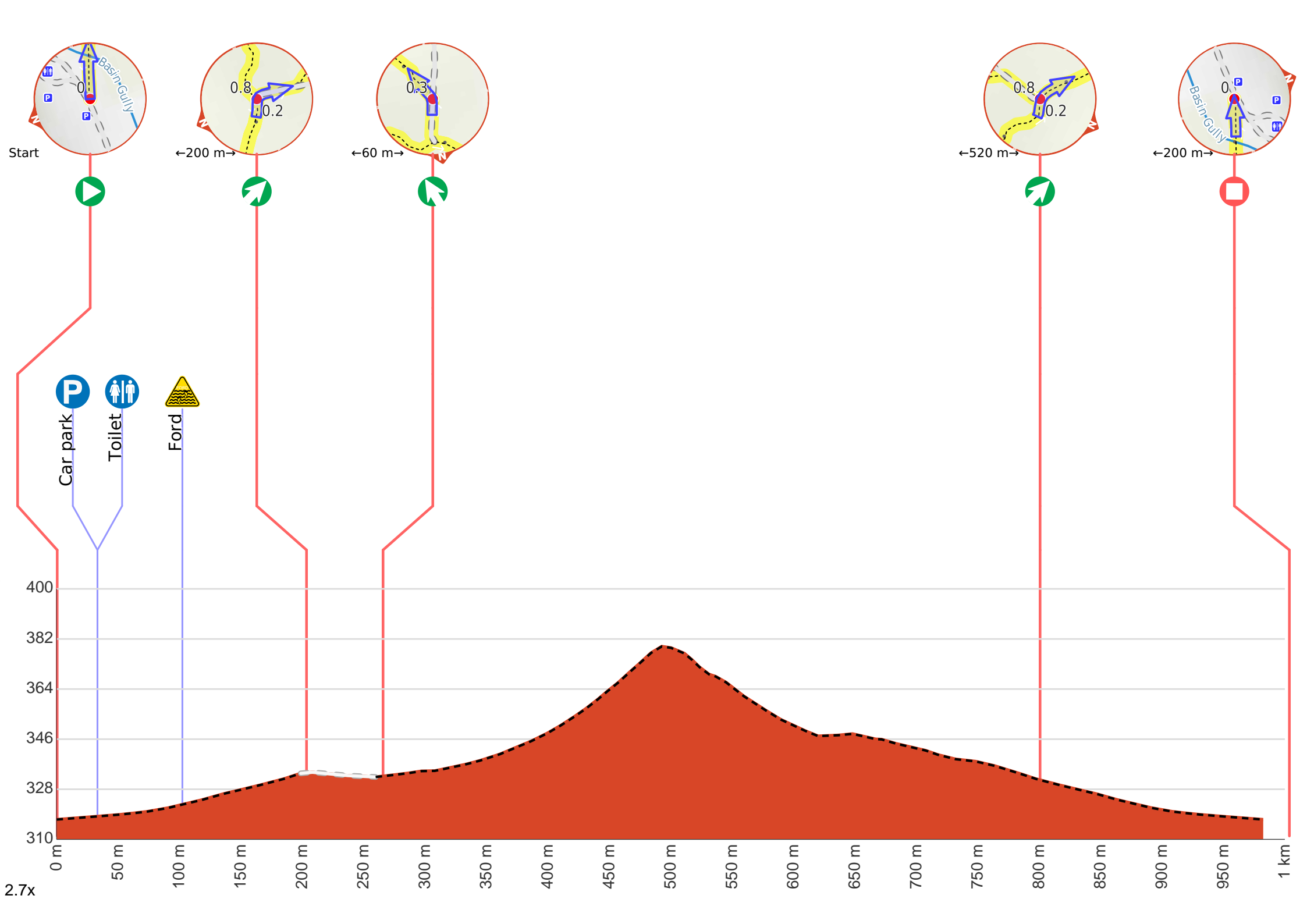
- Tell someone you trust where you are going and what to do if you are late returning
- Have adequate equipment, supplies, skills & knowledge to undertake this journey safely
- Consider weather forecasts, park/track closures & fire dangers
- Can respond to emergencies & call for help at any point
- Are healthy and fit enough for this journey

If not, change plans and stay safe. It is okay to delay and ask people for help.

Share
[Bushwalk.com](https://bushwalk.com/ij/WBHNKL)
[/ij/WBHNKL](https://bushwalk.com/ij/WBHNKL)









Start.



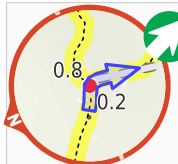
After 30 m pass the car park (25 m on your left).



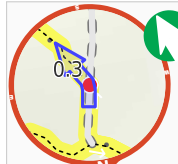
Then pass the toilet (140 m on your left).



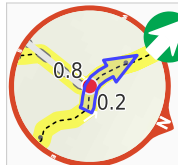
After another 70 m cross the ford.



After another 100 m **veer right**.



After another 60 m **veer left**.



After another 520 m **veer right**.



After another 200 m come to the end.