



Bar Mountain Circuit

(Bundjalung Country)

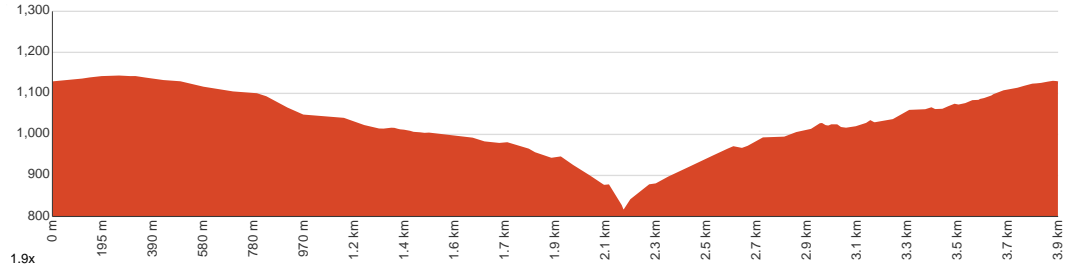
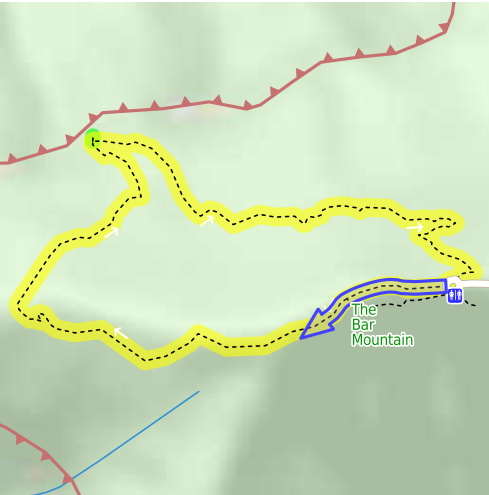
 2 h to 3 h


3.9 km
Circuit

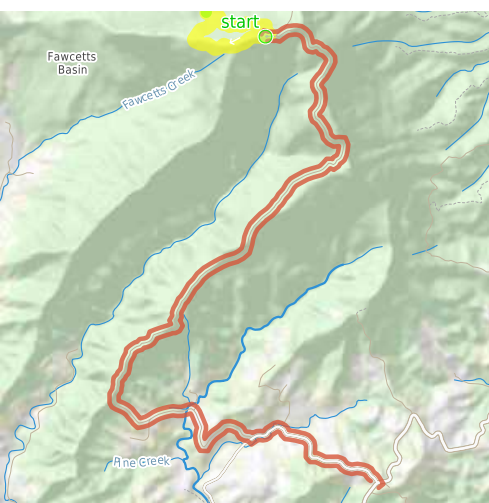

↑ 371 m
↓ 371 m


Moderate track

Take this circuit walk on Bar Mountain. Go to the top and check out the views from the lookout, then finish the walk at the Bar Mountain picnic area. Let us begin by acknowledging the Bundjalung people, Traditional Custodians of the land on which we travel today, and pay our respects to their Elders past and present.



Class 3 of 6 Formed track, with some branches and other obstacles	
Quality of track	Formed track, with some branches and other obstacles (3/6)
Gradient	Short steep hills (3/6)
Signage	Clearly signposted (2/6)
Infrastructure	Limited facilities, not all cliffs are fenced (3/6)
Experience Required	Some bushwalking experience recommended (3/6)
Weather	Storms may impact on navigation and safety (3/6)



Getting to the start: From Kyogle Road

- Turn on to Williams Road then drive for 2.8 km
- Turn right onto Creegans Road and drive for another 2.6 km
- Continue onto Creegans Road and drive for another 10.6 km
- Turn slight left onto Bar Mountain Road and drive for another 150 m
- Turn right onto Bar Mountain Road and drive for another 60 m

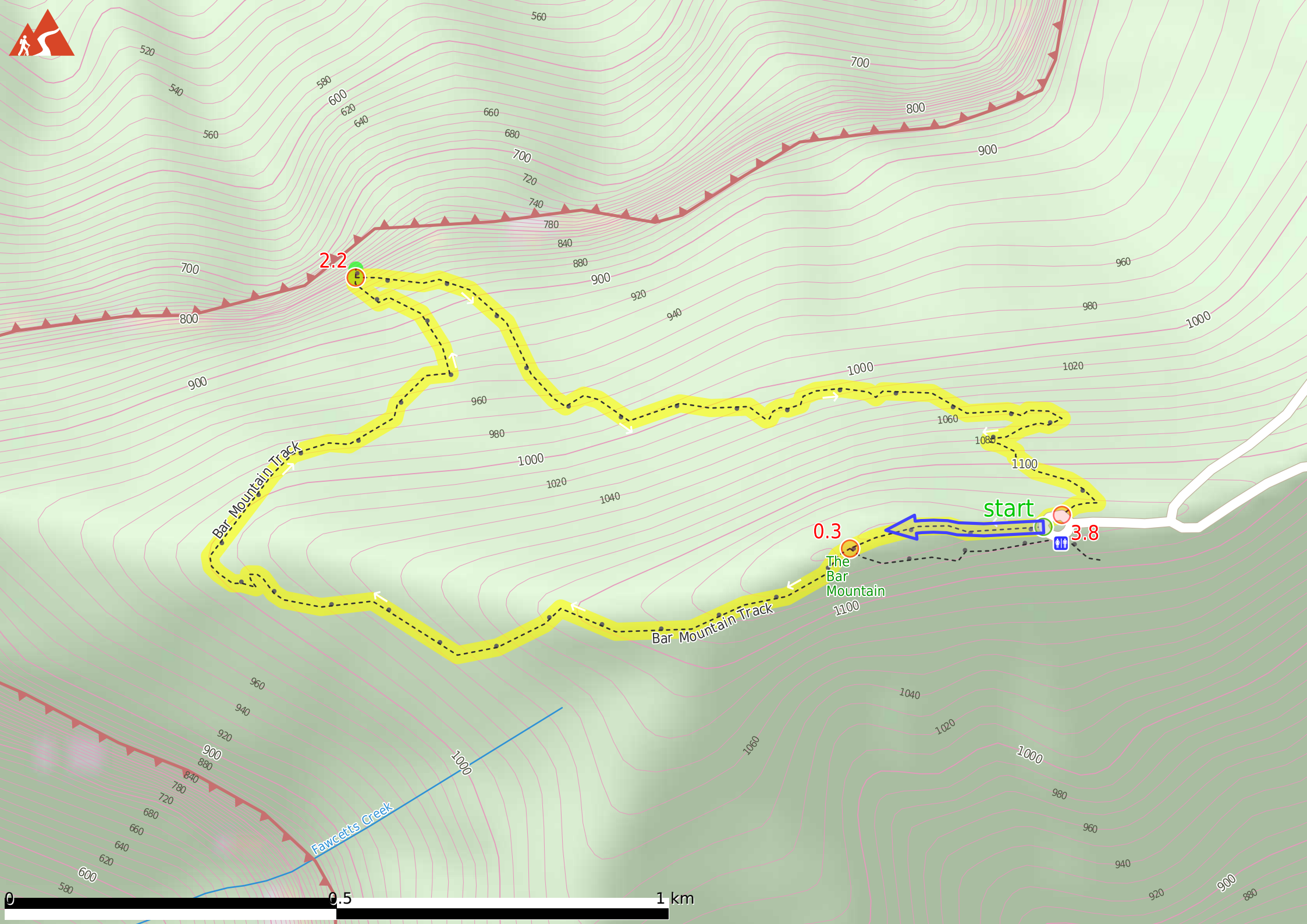
Before you start any journey ensure you;

- Tell someone you trust where you are going and what to do if you are late returning
- Have adequate equipment, supplies, skills & knowledge to undertake this journey safely
- Consider weather forecasts, park/track closures & fire dangers
- Can respond to emergencies & call for help at any point
- Are healthy and fit enough for this journey

If not, change plans and stay safe. It is okay to delay and ask people for help.

Share
Bushwalk.com
[/j/XBX1AX](https://bushwalk.com/j/XBX1AX)





2.2

start

0.3

The Bar Mountain
1100

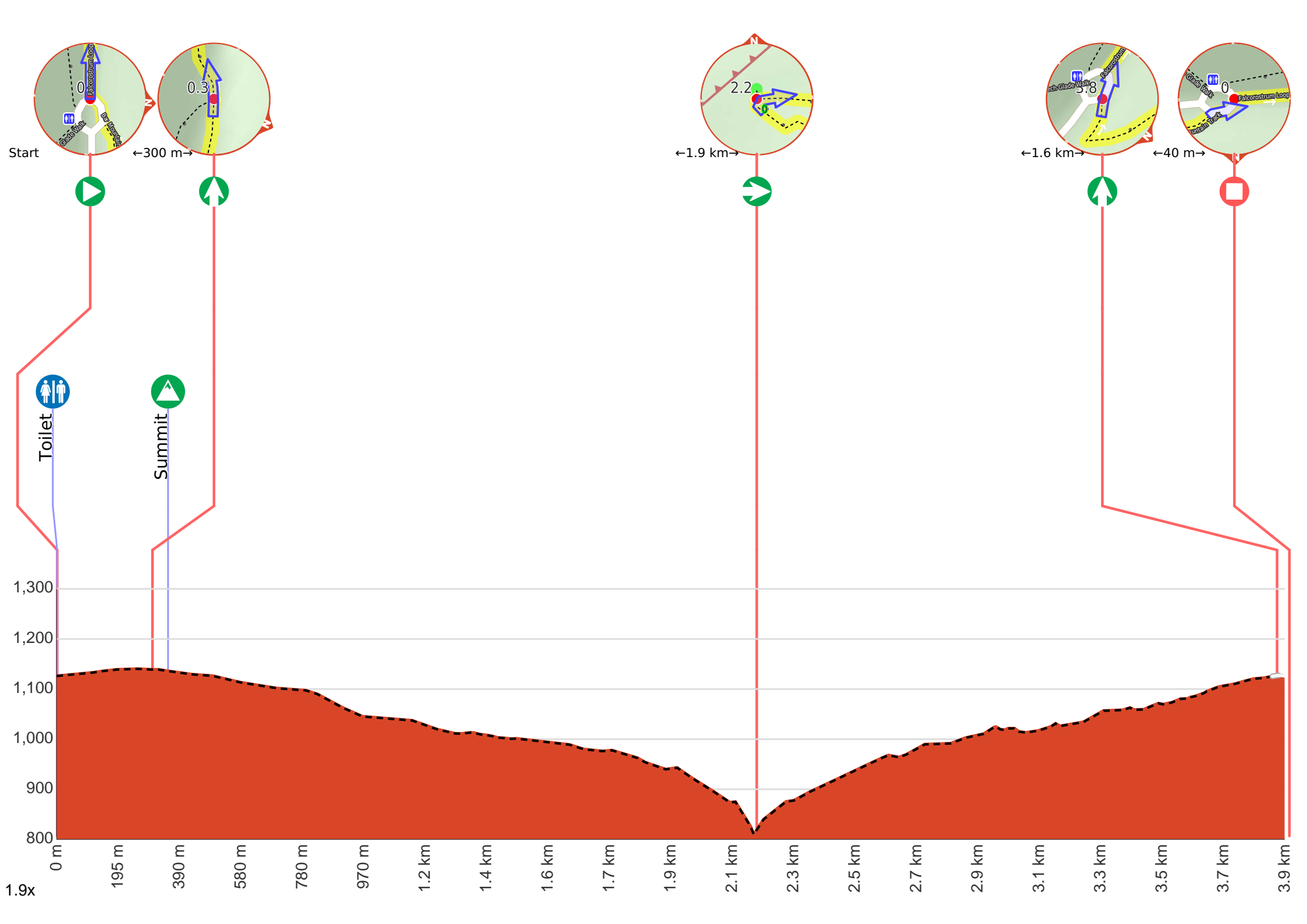
3.8

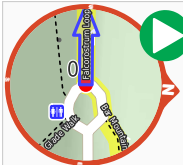
Bar Mountain Track

Bar Mountain Track

Fawcett's Creek







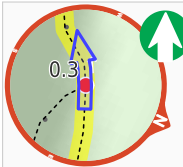
Start.



Find the toilet at the start.



After 350 m pass the "The Bar Mountain" (15 m on your left).



Continue straight.

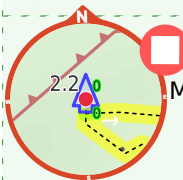
Start of an optional side trip: Side trip to Bar Mountain lookout.



To start this optional side trip continue straight here. **Start.**



After another 15 m come to "Bar Mountain Lookout".



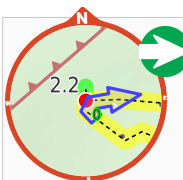
Continue another 0 m to find Bar Mountain Lookout at the end.



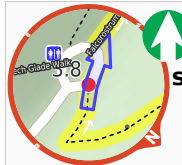
Turn around and retrace your steps back the 15 m to the main route.



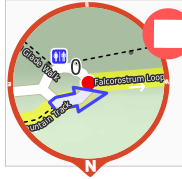
Back at the main route turn left and follow on from the 2.2 km waypoint.



After another 1.9 km **turn right.**



After another 1.6 km **continue straight.**



After another 40 m come to the end.