



Bittangabee Beach

(Yuin Country)

5 min to 10 min

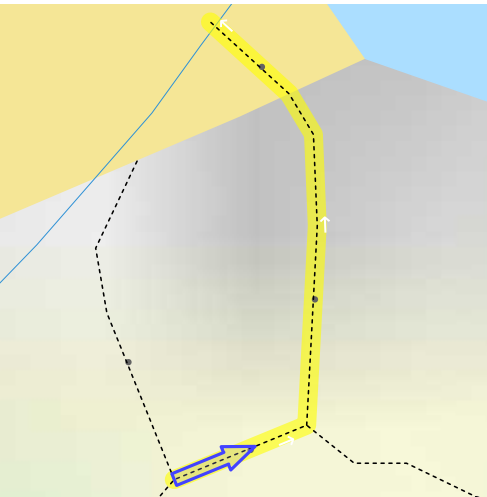
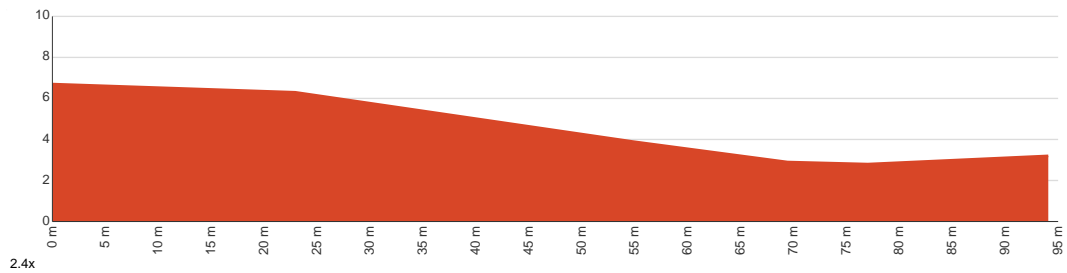
190 m
Return

↑ 4 m
↓ 4 m

3
Moderate track



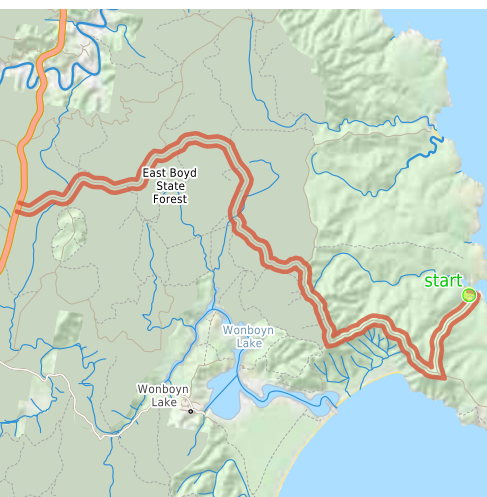
This is a short walk onto the lovely, sandy Bittangabee Beach. The walk heads down from the car park, through the picnic area and onto the beach. There is generally no surf at the beach as it tucked into the bay. The walk is very well signposted and along a well defined track. Let us begin by acknowledging the Yuin people, Traditional Custodians of the land on which we travel today, and pay our respects to their Elders past and present.



Class 3 of 6 Formed track, with some branches and other obstacles	
Quality of track	Formed track, with some branches and other obstacles (3/6)
Gradient	Short steep hills (3/6)
Signage	Clearly signposted (1/6)
Infrastructure	Generally useful facilities (such as fenced cliffs and seats) (1/6)
Experience Required	No experience required (1/6)
Weather	Weather generally has little impact on safety (1/6)

Getting to the start: From Princes Highway, A1

- Turn on to Edrom Road then drive for 5.7 km
- Turn right onto Green Cape Road and drive for another 11.2 km
- Turn left onto Green Cape Road and drive for another 4.6 km
- Turn sharp left onto Bittangabee Road and drive for another 3 km
- Turn left onto Bittangabee Road and drive for another 150 m



Before you start any journey ensure you;

- Tell someone you trust where you are going and what to do if you are late returning
- Have adequate equipment, supplies, skills & knowledge to undertake this journey safely
- Consider weather forecasts, park/track closures & fire dangers
- Can respond to emergencies & call for help at any point
- Are healthy and fit enough for this journey

If not, change plans and stay safe. It is okay to delay and ask people for help.

Share
Bushwalk.com
[/ji/XHP83Q](https://www.bushwalk.com/ji/XHP83Q)





0.1

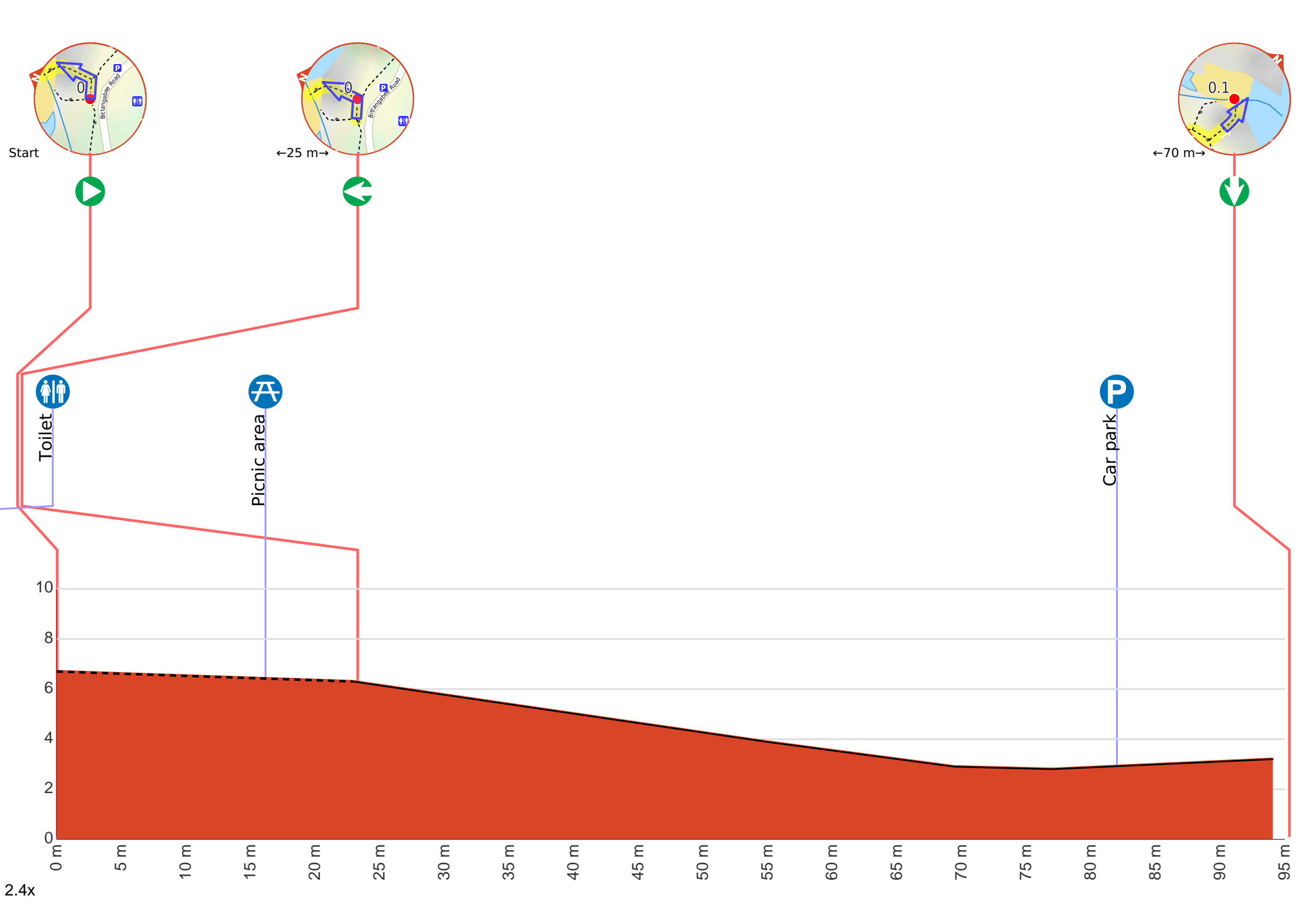
0

start

Light to Light Walk

Light to Light Walk

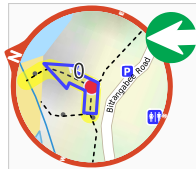
Light to Light Walk



Getting started: From the road just near the picnic area, this walk heads down the hill, passing through the picnic area and down the stairs. The water and beach are visible through the trees, the track soon leading down onto the beach.



Start heading along *Light to Light Walk*.



After another 25 m **turn left**.



There is a toilet (about 80 m back from the start).



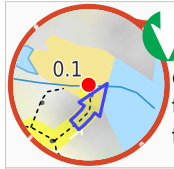
Bittangabee Bay Picnic Area (about 7 m back from the start).



Bittangabee Bay Picnic Area is near Bittangabee Bay and camp area in Ben Boyd National Park. The picnic area is a day-use only area with a few picnic tables, an electric BBQ and a pit toilet. There is a reasonable amount of natural shade, and is close to a car park. There is short walk to the beach and ruins at Bittangabee Bay. The picnic area is well signposted on the loop road near the Bittangabee camping area.



After another 65 m pass the car park (45 m on your right).



Continue another 15 m to find the end. Then turn around here and retrace the main route for 95 m to get back to the start.



About 15 m past the end is "Bittangabee Bay Beach".



Bittangabee Bay Beach, Ben Boyd National Park, is a small beach at the south-western corner of the bay. The beach can be accessed by a short walk from Bittangabee picnic area in Ben Boyd National Park. The yellow sand beach has a small creek and lagoon behind. The beach also has rock platforms at each end and is fairly well-protected from swells, being tucked away in the bay. The historic storehouse is visible on the shore to the right.