



The Wilkins Track

(Guringai Country)

 1 h 45 min to 3 h 30 min

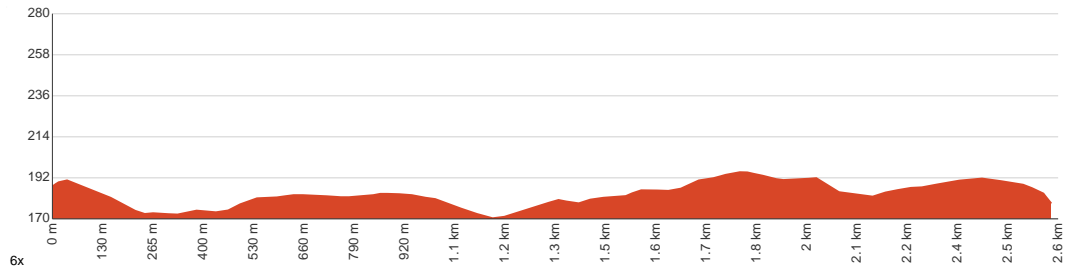

5.2 km
Return


↑ 117 m
↓ 117 m


Moderate track



This walk follows a well-defined management trail to one of the best views of Cowan Creek in the Ku-ring-gai Chase National Park. At the halfway point, there is a great spot to sit, relax and enjoy the scenery and the surrounds. Let us begin by acknowledging the Guringai people, Traditional Custodians of the land on which we travel today, and pay our respects to their Elders past and present.

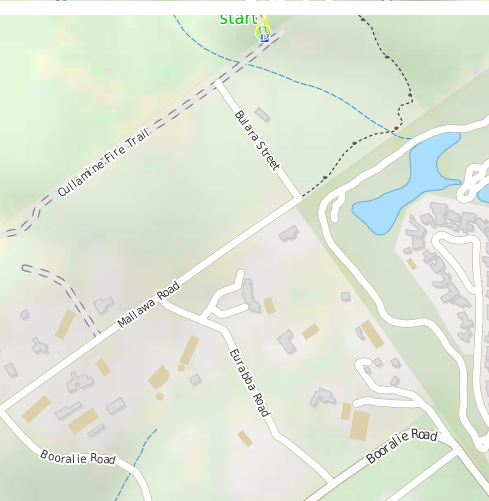


Class 3 of 6
Formed track, with some branches and other obstacles

Quality of track	Clear and well formed track or trail (2/6)
Gradient	Gentle hills with occasional steps (2/6)
Signage	Clearly signposted (1/6)
Infrastructure	Limited facilities, not all cliffs are fenced (3/6)
Experience Required	No experience required (1/6)
Weather	Weather generally has little impact on safety (1/6)

Getting to the start: From Booralie Road

- Turn on to Eurabba Road then drive for 540 m
- Turn right onto Mallowa Road and drive for another 790 m



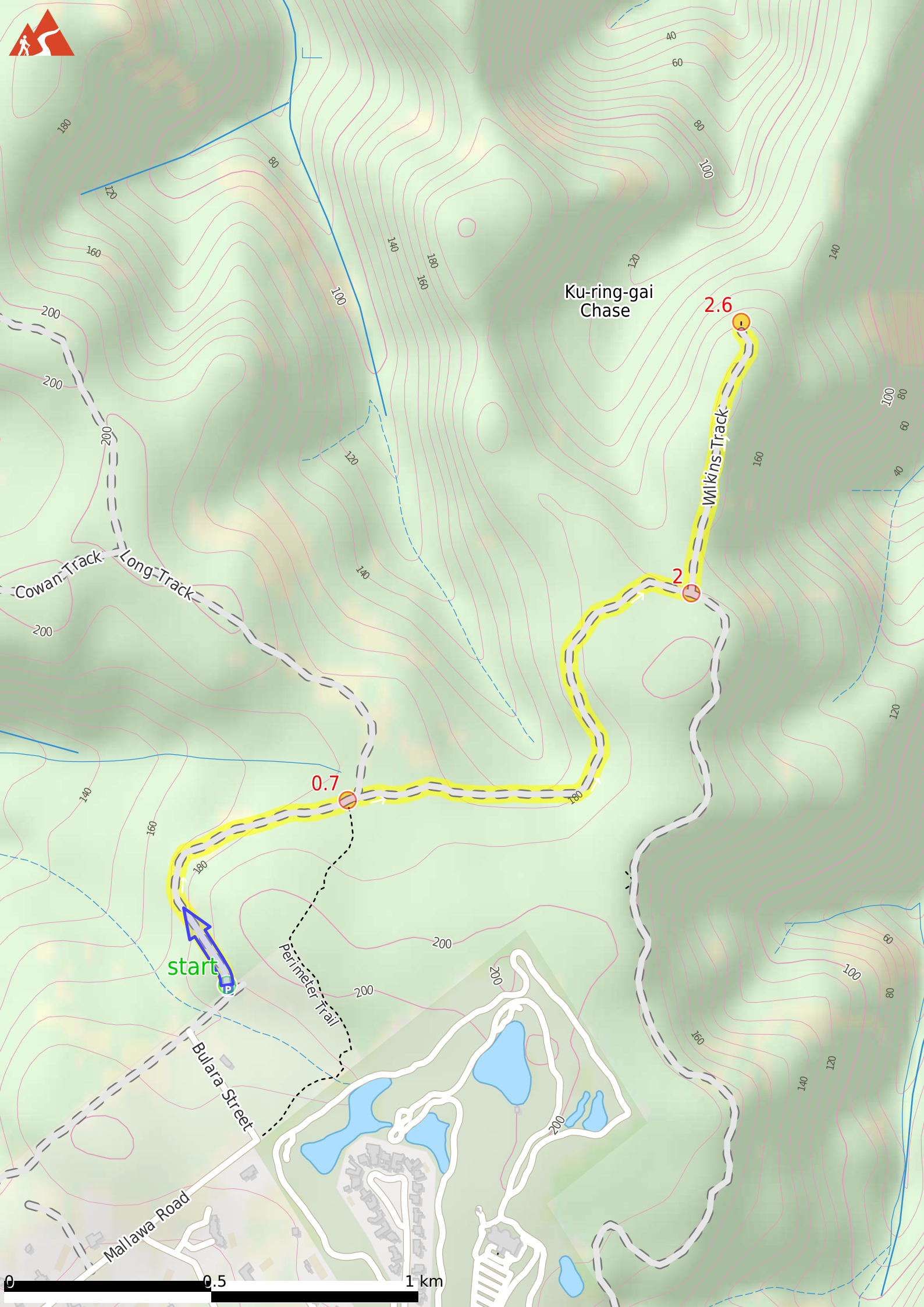
Before you start any journey ensure you;

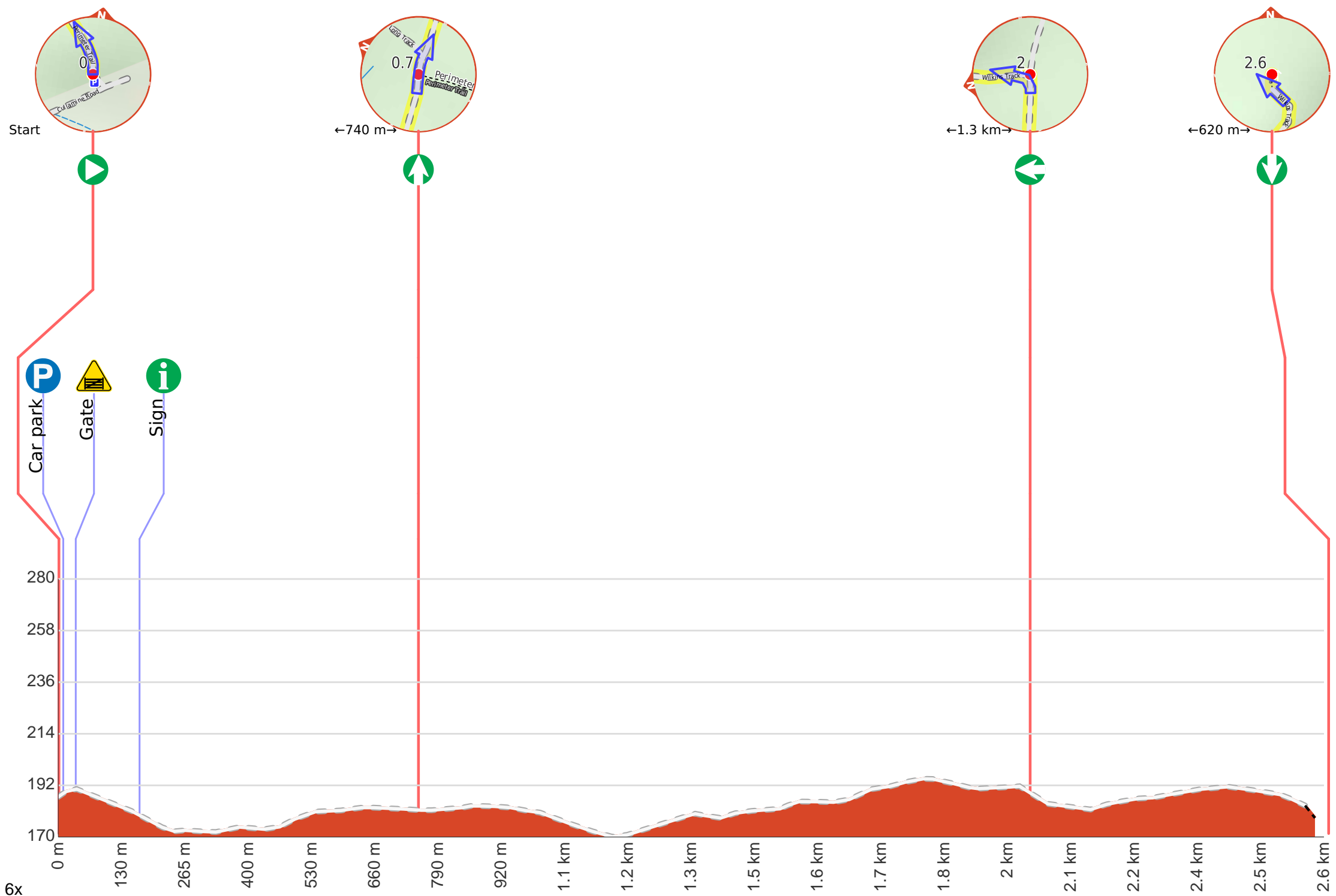
- Tell someone you trust where you are going and what to do if you are late returning
- Have adequate equipment, supplies, skills & knowledge to undertake this journey safely
- Consider weather forecasts, park/track closures & fire dangers
- Can respond to emergencies & call for help at any point
- Are healthy and fit enough for this journey

If not, change plans and stay safe. It is okay to delay and ask people for help.

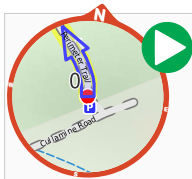
Share
[Bushwalk.com](https://bushwalk.com.au/YIN858)
[/i/YIN858](https://bushwalk.com.au/YIN858)







Getting started: From the intersection, this walk follows the management trail around the locked gate with 'Perimeter Track 7.1km One-Way' sign. This walk continues on the trail (passing an information sign after about 30m) for about 300m. This walk continues to follow the trail for about 400m, until coming to a signposted (The Long Trail) three-way intersection (on the left) This intersection is reached about 10m after a track on the right is passed.



Start.



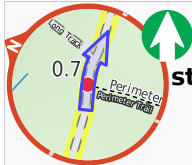
Find the car park at the start.



After 25 m head through/around the gate.



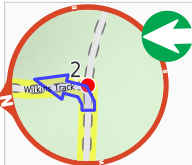
After another 130 m pass the sign (20 m on your left).



After another 580 m **continue straight.**



After another 20 m **continue straight.**



After another 1.2 km **turn left.**



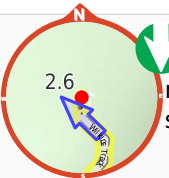
After another 620 m come to a gate.



Then find the "Wilkins Track Lookout" (on your right).



The Wilkins Track Lookout of Terrey Hills, offers good views over Cowan Creek after a short, mostly level walk. Wilkins Track Lookout consists of an unfenced level sandstone platform with the ground dropping away dramatically to the north, offering fabulous views through trees down over Cowan Creek.



Turn around here and retrace the main route for 2.6 km to get back to the start.



A viewpoint.