



Victoria Park Boardwalk

(Bundjalung Country)

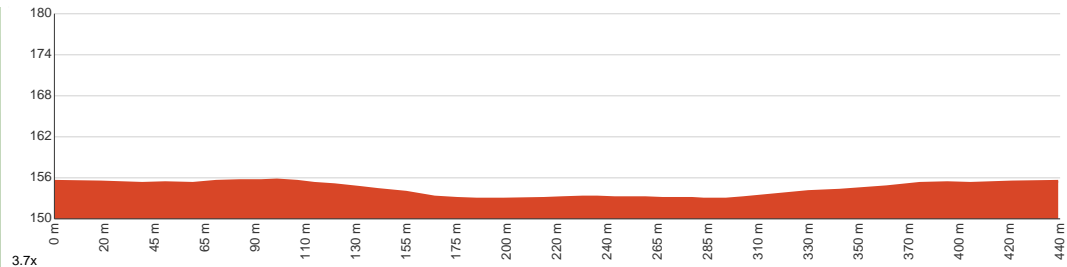
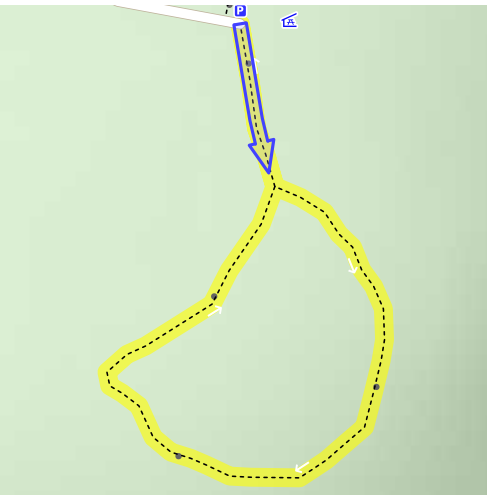
15 min to 30 min

440 m
Circuit

↑ 4 m
↓ 4 m

1
Smooth & flat

Starting from Victoria Park picnic are this circuit walk along a boardwalk is an accessible walk. Along the way you'll see great Morton Bay figs and other rainforest plants. Learn about them from informative displays, which explain how the local Widjabul Aboriginal people, of the Bundjalung nation, used the plants of the rainforest. Let us begin by acknowledging the Bundjalung people, Traditional Custodians of the land on which we travel today, and pay our respects to their Elders past and present.



Class 1 of 6 Smooth and hardened path	
Quality of track	Smooth and hardened path (1/6)
Gradient	Flat, no steps (1/6)
Signage	Clearly signposted (1/6)
Infrastructure	Generally useful facilities (such as fenced cliffs and seats) (1/6)
Experience Required	No experience required (1/6)
Weather	Weather generally has little impact on safety (1/6)

Getting to the start: From Pacific Highway, A1

- Turn on to Carlisle Street, 28 then drive for 520 m
- Turn right onto Bath Street, 28 and drive for another 9.4 km
- Turn sharp left onto Dalwood Road and drive for another 1.9 km
- Turn left onto Victoria Park Road and drive for another 1.3 km
- Turn right onto Victoria Park Lane and drive for another 340 m



Before you start any journey ensure you;

- Tell someone you trust where you are going and what to do if you are late returning
 - Have adequate equipment, supplies, skills & knowledge to undertake this journey safely
 - Consider weather forecasts, park/track closures & fire dangers
 - Can respond to emergencies & call for help at any point
 - Are healthy and fit enough for this journey
- If not, change plans and stay safe. It is okay to delay and ask people for help.

Share
Bushwalk.com
[/j/Z80U0T](https://bushwalk.com/j/Z80U0T)

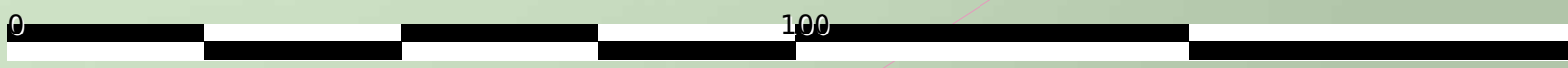


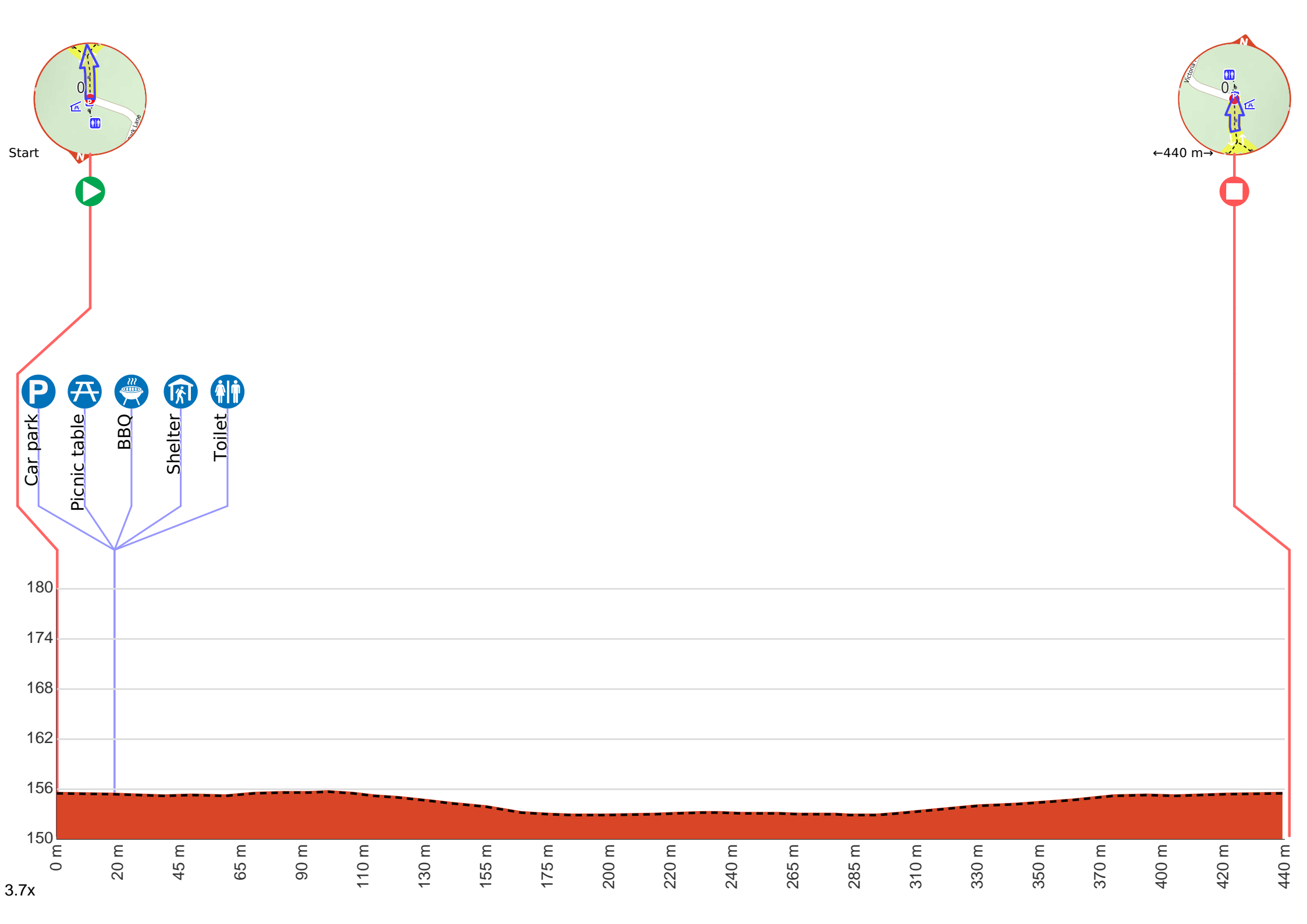


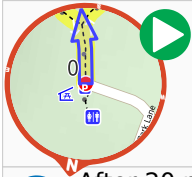
start



天







Start.



After 20 m pass the car park (5 m on your left).



Then pass the picnic table (20 m on your left).



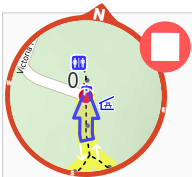
Then pass the BBQ (20 m on your left).



Then pass the shelter (20 m on your left).



Then pass the toilet (40 m on your left).



After another 420 m come to the end.