



Belview Terrace Circuit

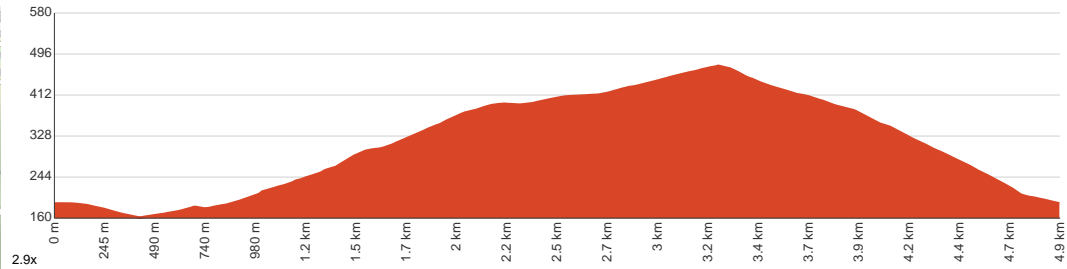
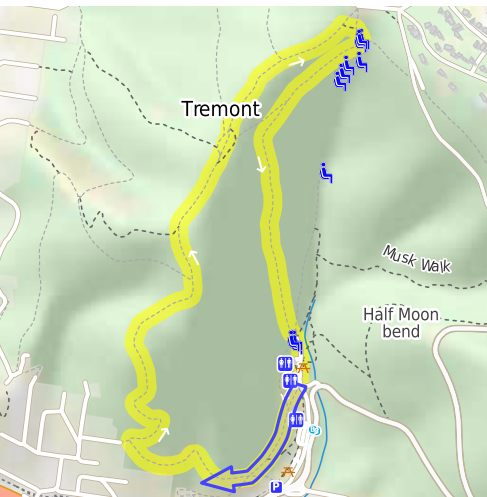
 2 h to 2 h 45 min


4.9 km
Circuit


↑ 316 m
↓ 316 m


Hard track

From School Road parking area in Tremont this circuit walk heads south west along School Track. The track then steeply ascends along the wide and nicely shaded Belview Terrace trail to reach One Tree Hill picnic area. Take a breather before another workout - downhill along the narrow 1000 steps track. Let us begin by acknowledging the Traditional Custodians of the land on which we travel today, and pay our respects to their Elders past and present.

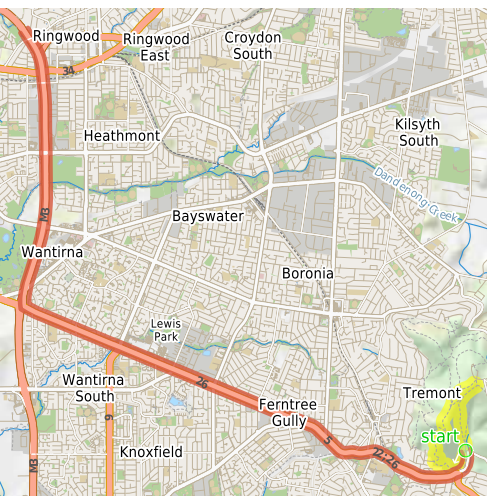


Class 4 of 6
Rough track, where fallen trees and other obstacles are likely

Quality of track	Clear and well formed track or trail (2/6)
Gradient	Very steep (4/6)
Signage	Clearly signposted (2/6)
Infrastructure	Generally useful facilities (such as fenced cliffs and seats) (2/6)
Experience Required	No experience required (2/6)
Weather	Storms may impact on navigation and safety (3/6)

Getting to the start: From EastLink, M3

- Turn on to Burwood Highway Offramp then drive for 440 m
- Keep left onto Burwood Highway Offramp and drive for another 10 km
- Keep left onto C415 and drive for another 105 m
- Turn left and drive for another 15 m
- Turn right and drive for another 5 m
- Turn right and drive for another 490 m



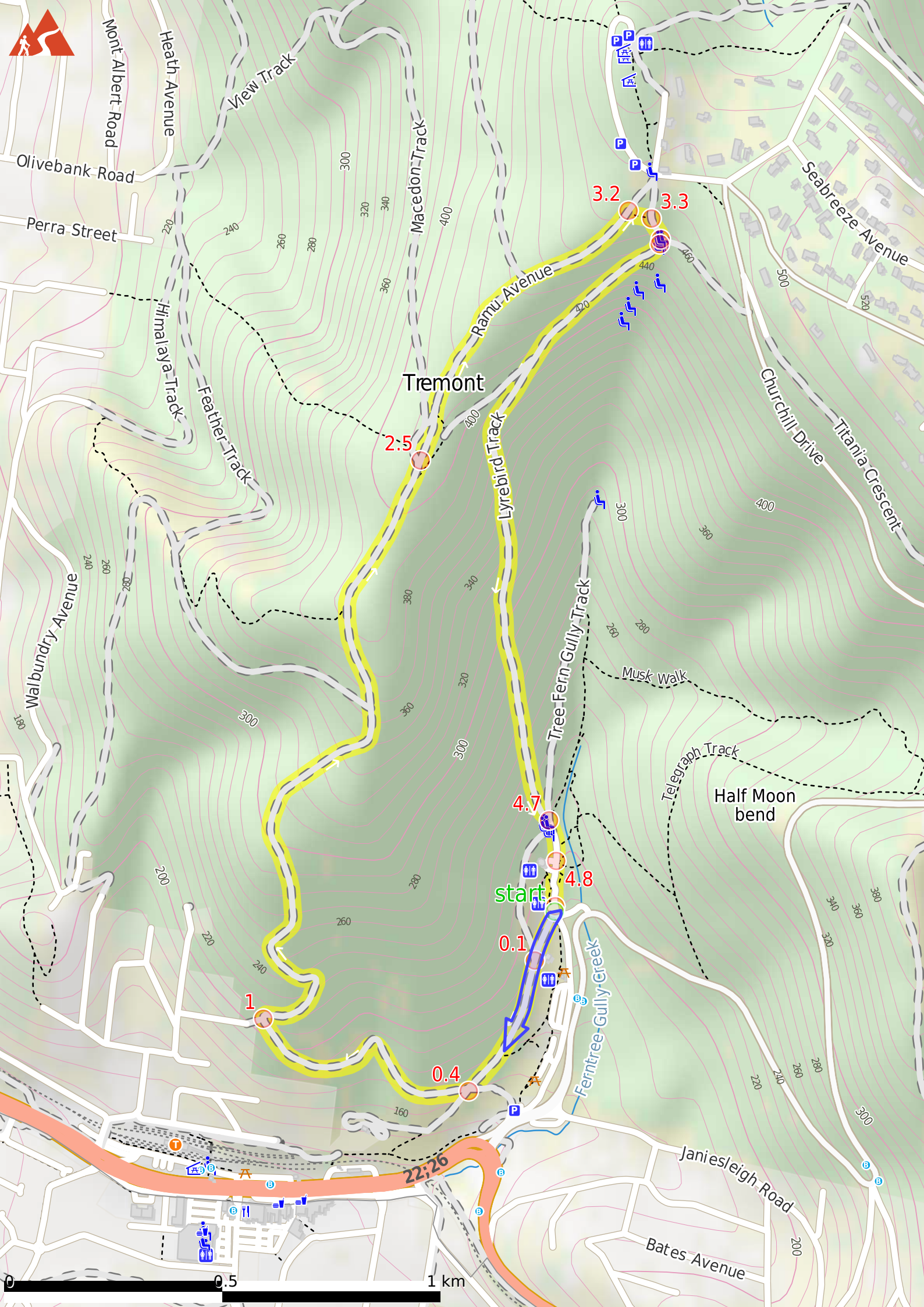
Before you start any journey ensure you;

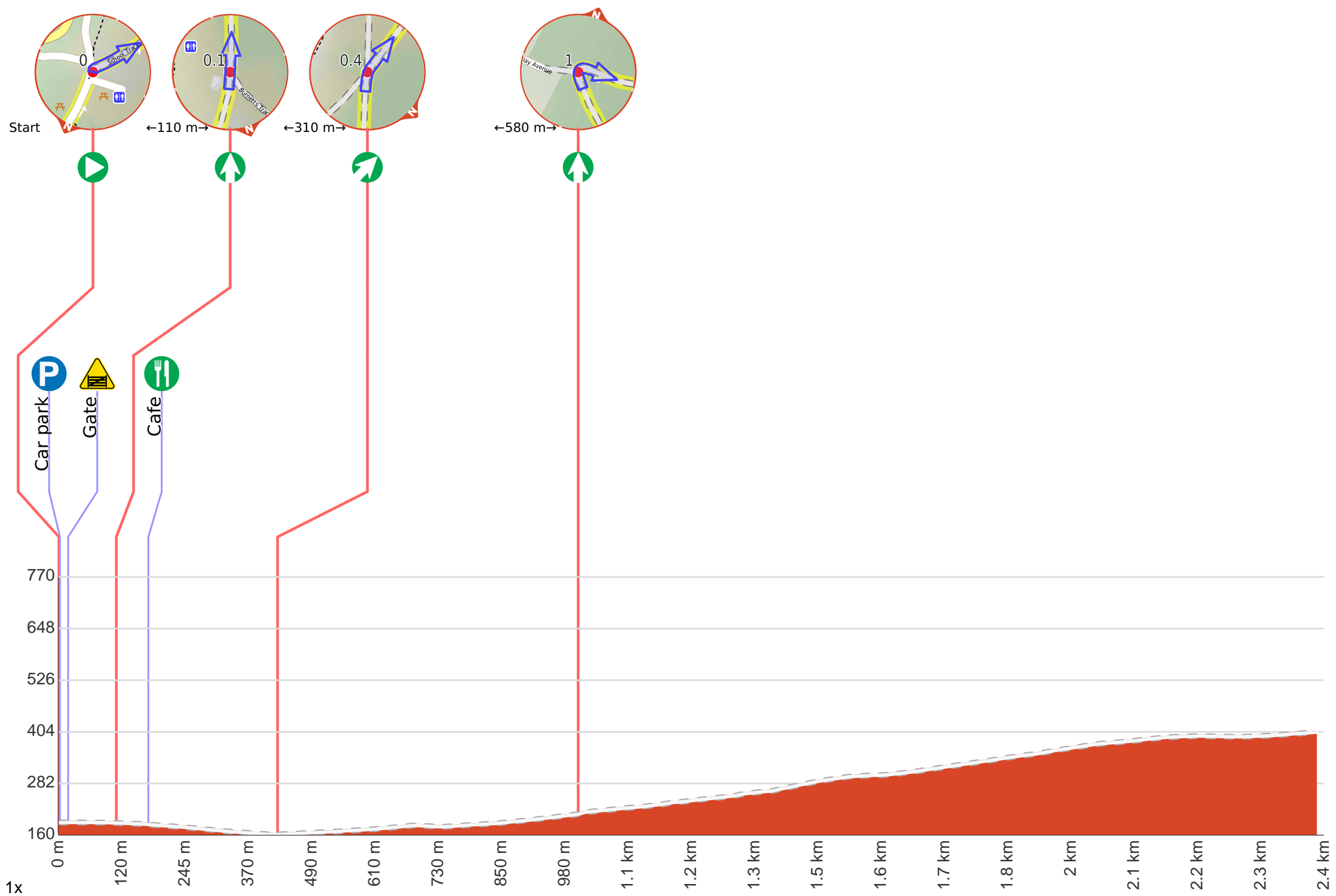
- Tell someone you trust where you are going and what to do if you are late returning
- Have adequate equipment, supplies, skills & knowledge to undertake this journey safely
- Consider weather forecasts, park/track closures & fire dangers
- Can respond to emergencies & call for help at any point
- Are healthy and fit enough for this journey

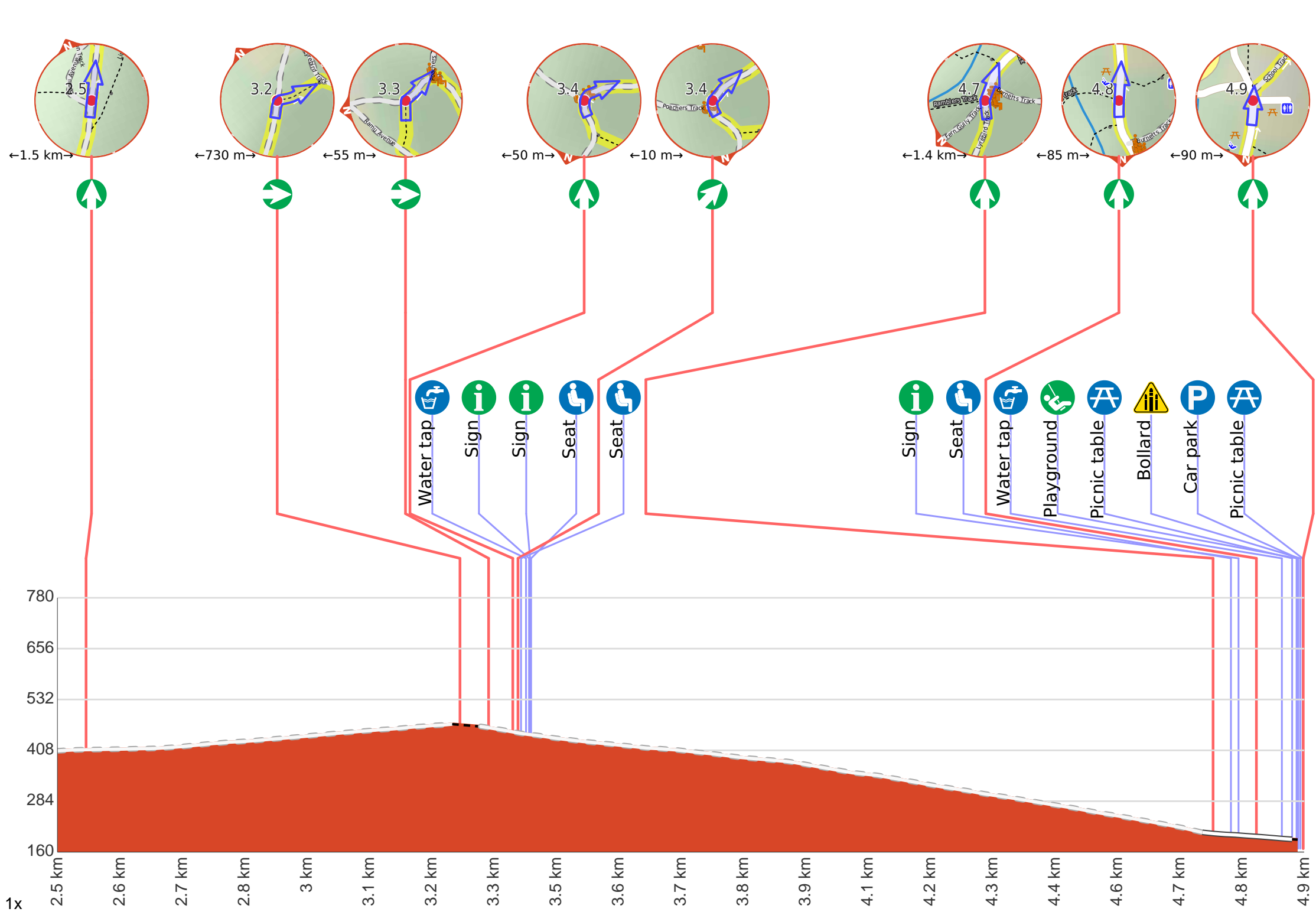
If not, change plans and stay safe. It is okay to delay and ask people for help.

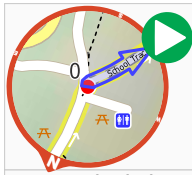
Share
Bushwalk.com
[/j/A8ADGX](https://bushwalk.com/j/A8ADGX)











Start.



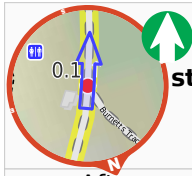
Find the car park at the start.



After another 2 m **turn right**, to head along School Track.



Find the gate at the start.



After another 95 m (59) **continue straight**, to head along School Track.

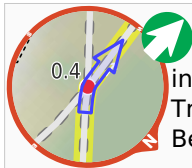


After another 60 m pass the "The 1000 steps cafe" (10 m on your left).

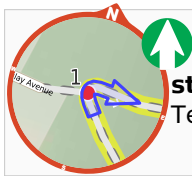
Mo-Fr 09:00-15:30
Sa-Su 8:30-17:00



After another 150 m **continue straight**, to head along School Track.



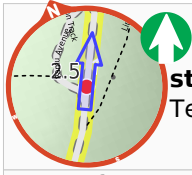
After another 100 m (at the intersection of Bellview Terrace & School Track) **veer right**, to head along Bellview Terrace.



After another 580 m **continue straight**, to head along Bellview Terrace.



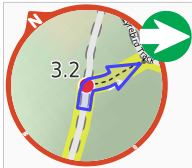
After another 950 m (at the intersection of Bellview Terrace & The Boulevard) **continue straight**, to head along Bellview Terrace.



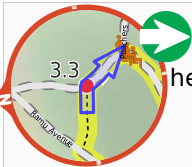
After another 560 m **continue straight**, to head along Bellview Terrace.



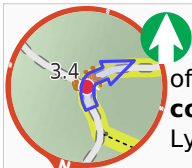
After another 100 m **continue straight**, to head along Bellview Terrace.



After another 630 m **turn right**.



After another 55 m **turn right**, to head along Lyrebird Track.



After another 50 m (at the intersection of Lyrebird Track & Poachers Track) **continue straight**, to head along Lyrebird Track.



After another 25 m pass the water tap (5 m on your left).



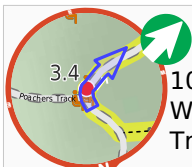
After another 6 m pass the sign (on your right).



Then pass the "One Tree Hill Picnic Ground & Memorial Cairns" (on your left).



Then pass a seat (9 m on your left), has a backrest.



At the intersection of Lyrebird Track & 1000 steps / Kokoda Track Memorial Walk **veer right**, to head along Lyrebird Track.



After another 6 m pass a seat (on your right), has a backrest.



After another 370 m (at the intersection of Lyrebird Track & Link Track) **continue straight**, to head along Lyrebird Track.



After another 990 m (at the intersection of Tree Fern Gully Track & Lyrebird Track) **continue straight**, to head along Tree Fern Gully Track (a service road).



After another 50 m pass the sign (8 m on your left).



At the intersection of Burnetts Track & Tree Fern Gully Track **continue straight**, to head along Tree Fern Gully Track.



After another 10 m pass a seat (10 m on your right).



After another 50 m (at the intersection of Tree Fern Gully Track & Acacia Track) **continue straight**, to head along Tree Fern Gully Track.



After another 50 m pass the water tap (8 m on your right).



After another 30 m pass the playground (15 m on your left).



Then pass the picnic table (20 m on your left).



After another 15 m head through the bollard.



Then to find the car park.



After another 9 m pass the picnic table (30 m on your right).



About 50 m past the end is a toilet. This toilet is wheelchair accessible.



Continue straight.



After another 10 m come to the end.