



# Nerang Viewpoint

(Guringai Country)

50 min to 1 h

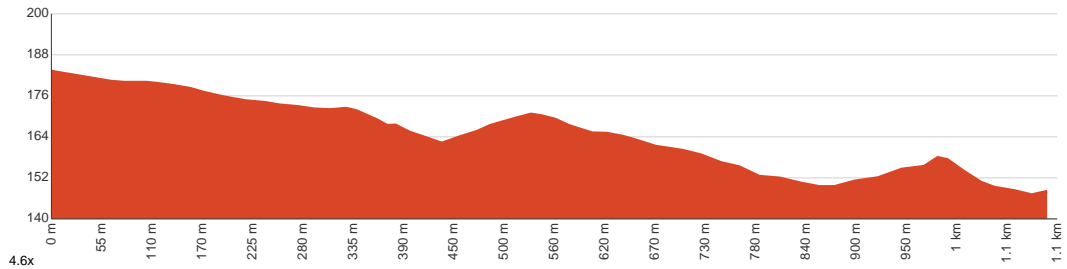
2.2 km  
Return

↑ 73 m  
↓ 73 m

4  
Hard track



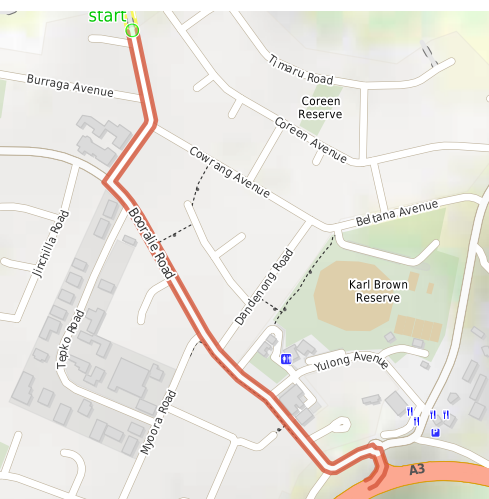
At Nerang Viewpoint, the ground drops away to the north, giving views across to the neighboring forested ridges. This is a short and quiet walk and feels 'off the beaten track'. Initially this walk follows a wide trail, but this soon changes to a foot track following a broad ridge north through scribbly gums and wild flowers. The track has some small uphill and downhill sections and is eroded in places. Let us begin by acknowledging the Guringai people, Traditional Custodians of the land on which we travel today, and pay our respects to their Elders past and present.



|  |  |
|--|--|
| Class 4 of 6<br>Rough track, where fallen trees and other obstacles are likely |  |
| <b>Quality of track</b>  | Rough track, where fallen trees and other obstacles are likely (4/6)                 |
| <b>Gradient</b>  | Short steep hills (3/6)  |
| <b>Signage</b>   | Minimal directional signs (4/6)  |
| <b>Infrastructure</b>  | Limited facilities (such as cliffs not fenced, significant creeks not bridged) (4/6) |
| <b>Experience Required</b>   | Moderate level of bushwalking experience recommended (4/6)                           |
| <b>Weather</b>   | Storms may impact on navigation and safety (3/6)                                     |

**Getting to the start:** From Mona Vale Road, A3

- Turn on to then drive for 30 m
- Turn slight left onto McCarrs Creek Road and drive for another 25 m
- At roundabout, take exit 1 onto Booralie Road and drive for another 730 m
- Turn right onto Nerang Avenue and drive for another 290 m



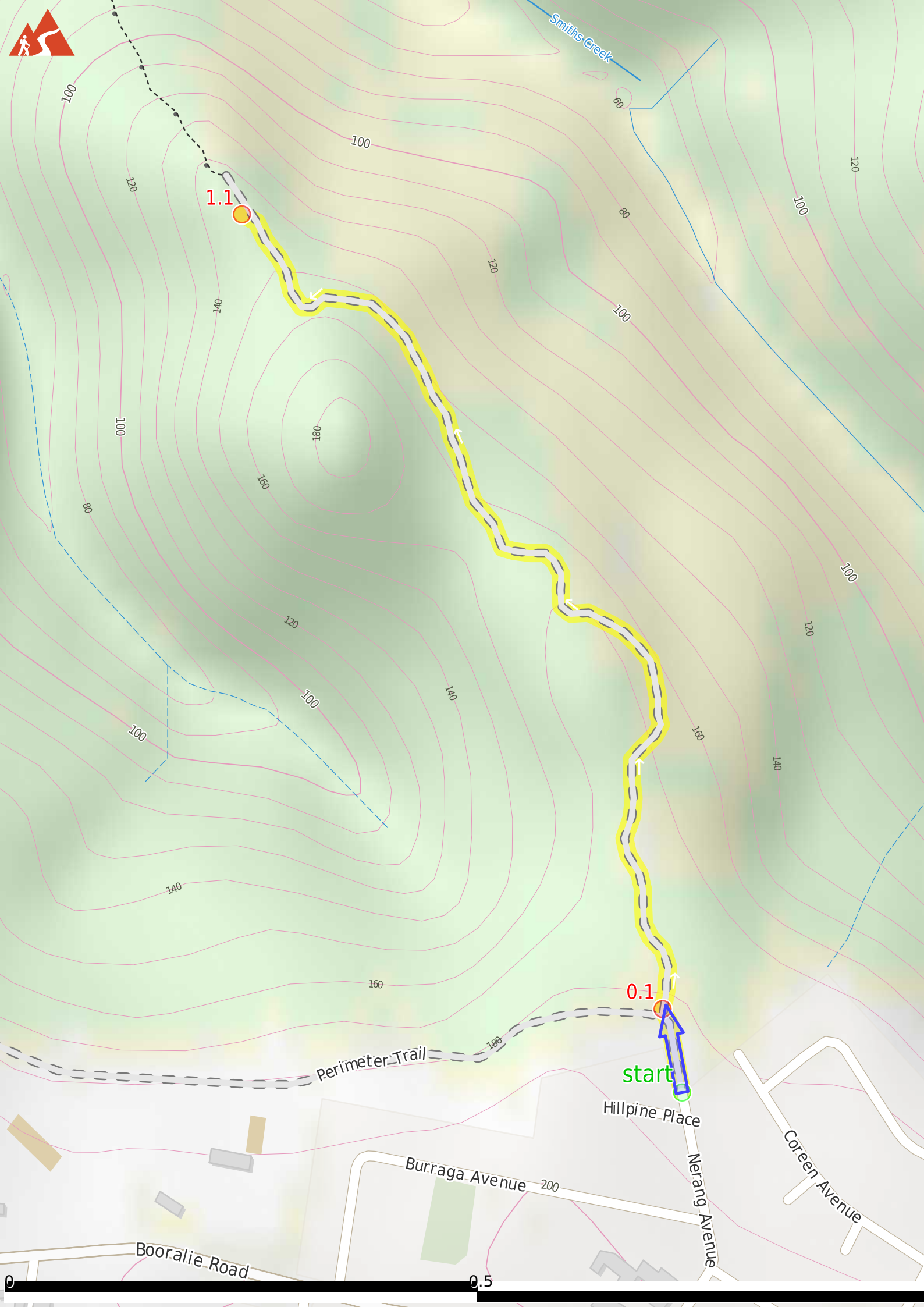
### Before you start any journey ensure you;

- Tell someone you trust where you are going and what to do if you are late returning
- Have adequate equipment, supplies, skills & knowledge to undertake this journey safely
- Consider weather forecasts, park/track closures & fire dangers
- Can respond to emergencies & call for help at any point
- Are healthy and fit enough for this journey

If not, change plans and stay safe. It is okay to delay and ask people for help.

Share  
[Bushwalk.com](https://www.bushwalk.com.au/j/BRAG24)  
[/j/BRAG24](https://www.bushwalk.com.au/j/BRAG24)





Smiths Creek

1.1

0.1

start

Perimeter Trail

Hillpine Place

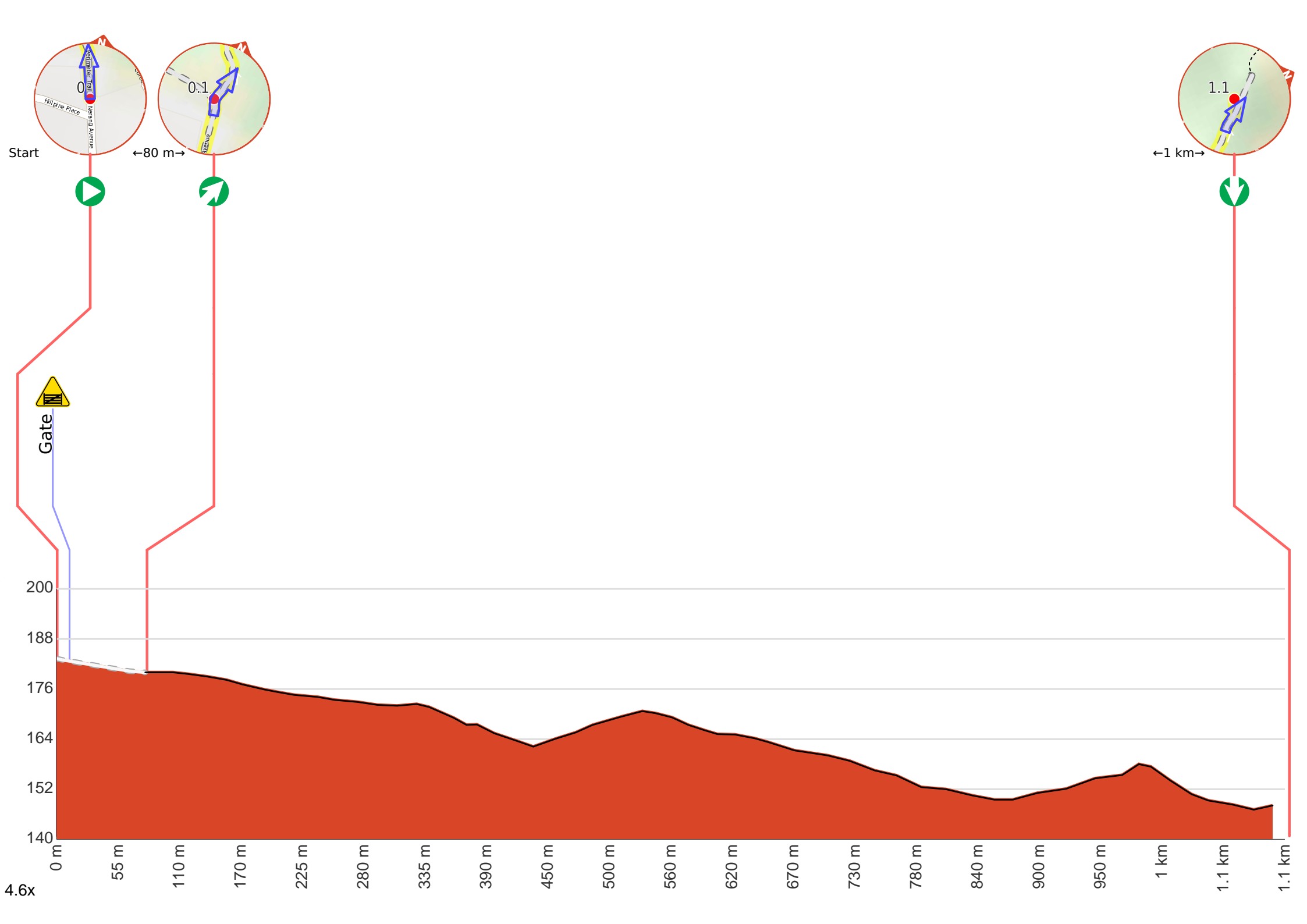
Burraga Avenue

Nerang Avenue

Coren Avenue

Booralie Road

0.5



**Getting started:** From the intersection (at the northern end of Nerang Rd in Terrey Hills), this walk follows the management trail, passing a locked gate and 'Where can I ride in Ku-Ring-Gai Chase National Park' sign (on the right). The walk continues, keeping a creek on your right for about 70m, until just past the 'Nerang Track' sign (on the right and partly hidden) when the walk comes to a clear intersection with Nerang Track (on the right).



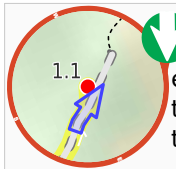
**Start.**



Find the gate at the start.



After another 70 m **veer right.**



Continue another 1 km to find the end. Then turn around here and retrace the main route for 1.1 km to get back to the start.



About 65 m past the end is "Nerang Lookout".



Upon arriving at Nerang Lookout of Terrey Hills, the ground drops away to the north, offering filtered views through Banksia trees. Nerang Lookout is an unfenced sandstone platform, with large boulders scattered about. These large boulders create small attractive chasms. Nerang Lookout is a relaxed and pleasant spot to appreciate a typical bush setting within Ku-Ring-Gai National Park.