



# Glenburn Heritage Circuit

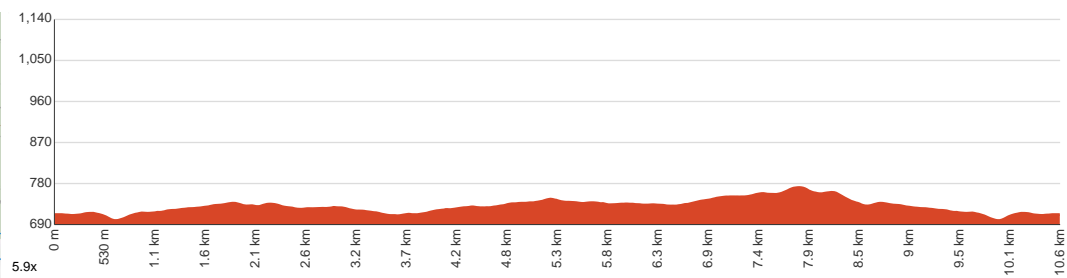
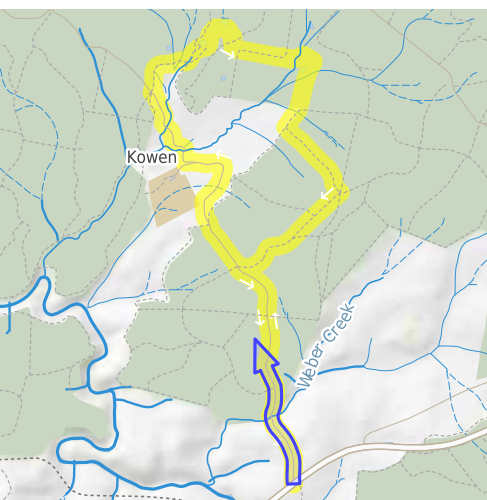
 2 h 45 min to 4 h 30 min

  
10.6 km  
Circuit

  
↑ 158 m  
↓ 158 m

  
Moderate track

Starting just off Kings Highway, Kowen, this circuit walk explores the historic Glenburn Heritage Area leading via Charcoal Kiln Road first. After going through several historic landmarks and a creek, the track goes into a pine plantation and loops back. Take on this walk if you're interested in the history of Canberra, as it explores historic homesteads, stockyards, orchards and a graveyard dating back to the 1800s. After you read the informative signpost and brochure, you'll be ready to go back in time. You may also run into some timid kangaroos and not-so-timid(in a good way) bulls on the way, so keep your camera ready. There is a clay shooting club next to the starting point, be careful not to go in there. Also the fence next to the gate is electrified, so try to keep your hands to yourself. Let us begin by acknowledging the Traditional Custodians of the land on which we travel today, and pay our respects to their Elders past and present.



Class 3 of 6 Formed track, with some branches and other obstacles	
Quality of track	Clear and well formed track or trail (2/6)
Gradient	Gentle hills with occasional steps (2/6)
Signage	Directional signs along the way (3/6)
Infrastructure	Limited facilities, not all cliffs are fenced (3/6)
Experience Required	Some bushwalking experience recommended (3/6)
Weather	Weather generally has little impact on safety (2/6)

**Getting to the start:** From Monaro Highway, A23

- Turn on to Hindmarsh Drive Offramp then drive for 275 m
- Keep left and drive for another 1.3 km
- Turn right onto Canberra Avenue and drive for another 4.3 km
- Continue onto Canberra Avenue, B52 and drive for another 2.6 km
- At roundabout, take exit 2 onto Bungendore Road, B52 and drive for another 440 m
- At roundabout, take exit 2 onto Bungendore Road, B52 and drive for another 8.4 km
- Turn left onto Charcoal Kiln Road and drive for another 9 m

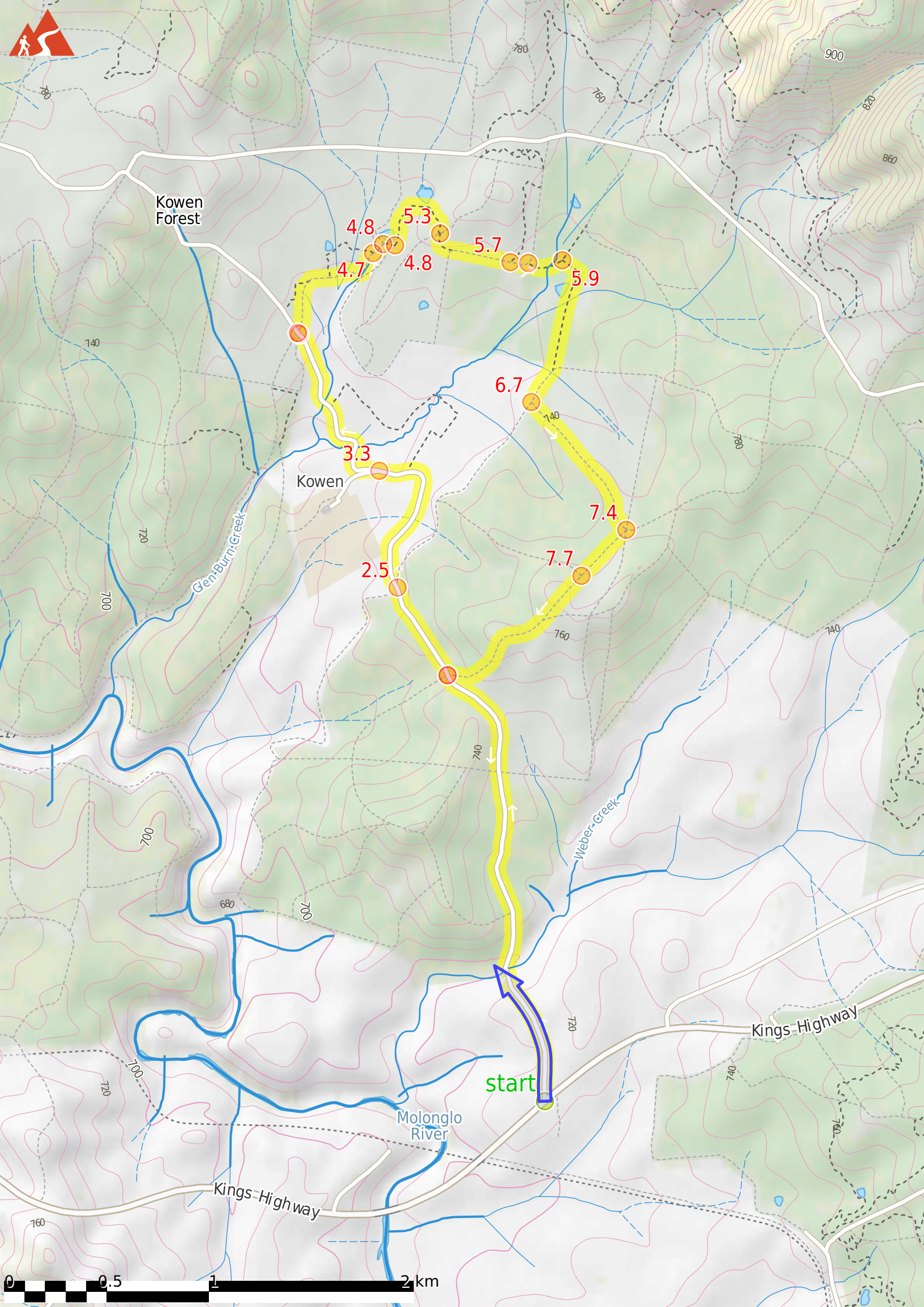
## Before you start any journey ensure you;

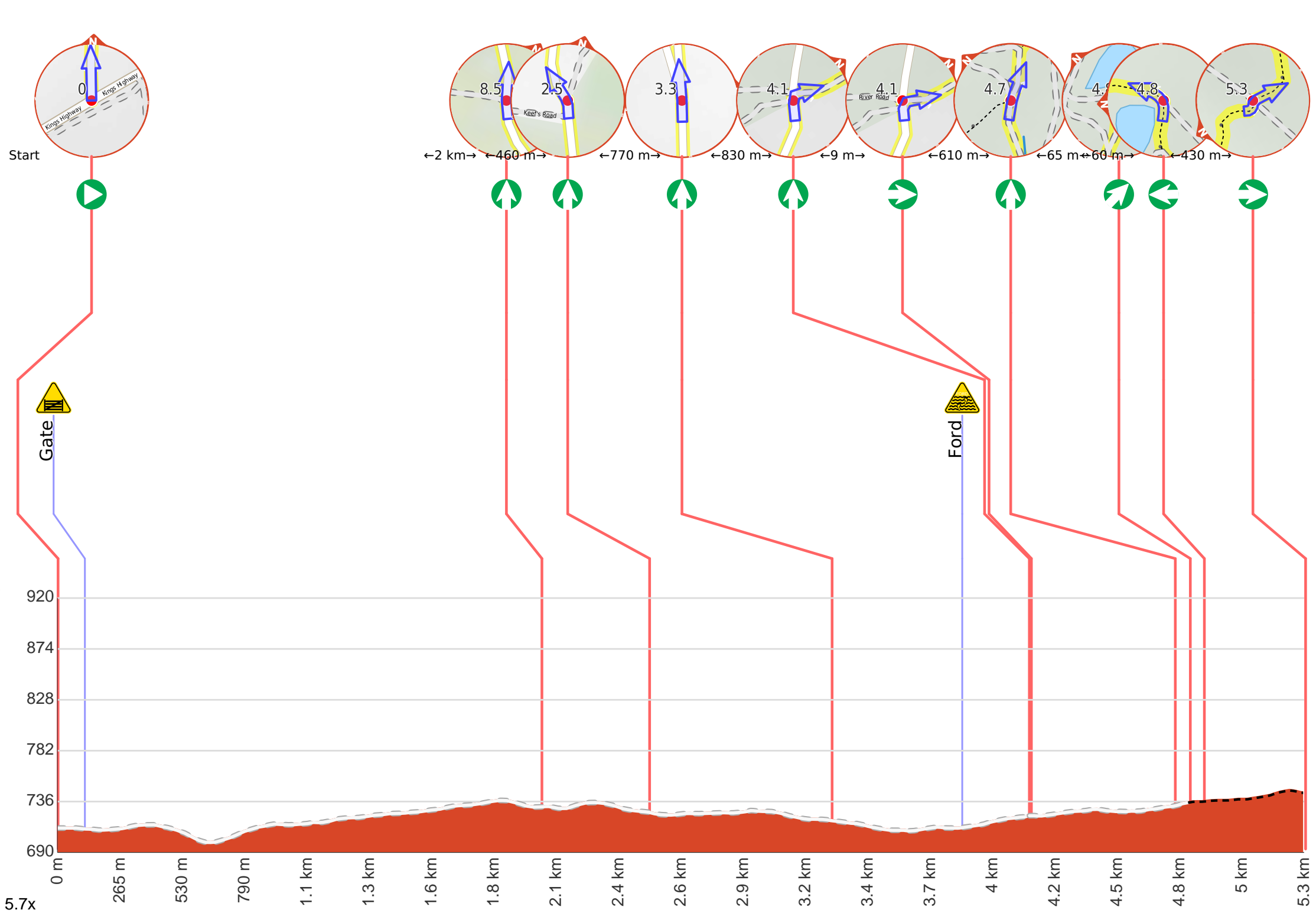
- Tell someone you trust where you are going and what to do if you are late returning
- Have adequate equipment, supplies, skills & knowledge to undertake this journey safely
- Consider weather forecasts, park/track closures & fire dangers
- Can respond to emergencies & call for help at any point
- Are healthy and fit enough for this journey

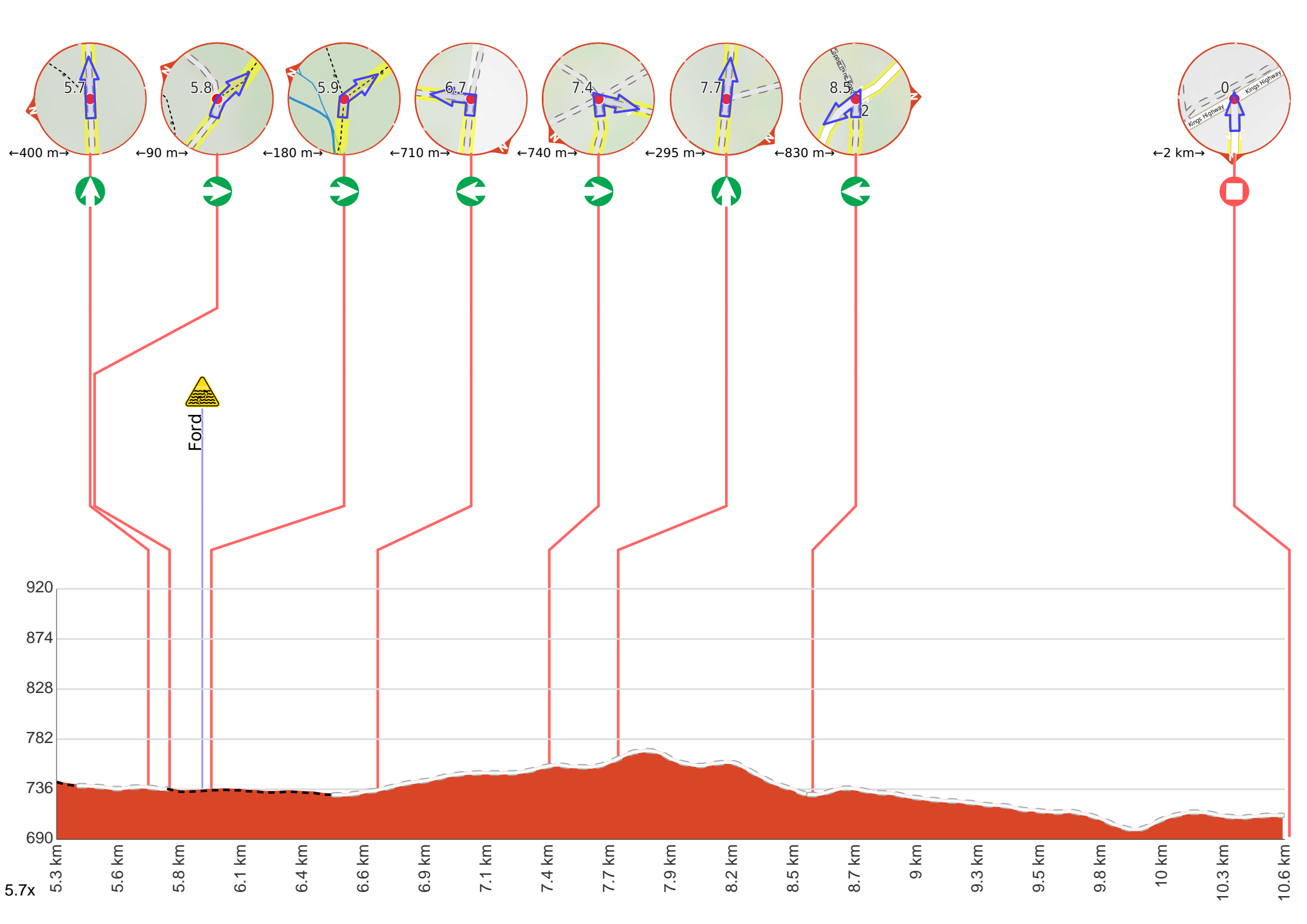
If not, change plans and stay safe. It is okay to delay and ask people for help.

Share  
[Bushwalk.com](https://bushwalk.com/ij/C96HKE)  
[/ij/C96HKE](https://bushwalk.com/ij/C96HKE)



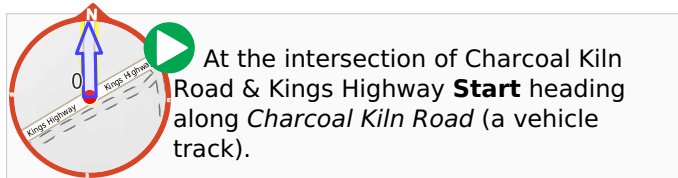








**Getting started:** Starting just off Kings Highway(7.35 km east of intersection with Yass Road), head towards the yellow gate along the dirt path, moving directly away from the road. Pass through the small gap next to the gate carefully as the fence of the private property nearby is electrified. Keep going straight and pass the signpost on your right to continue along Glenburn Heritage Circuit.



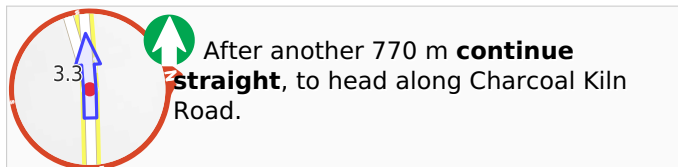
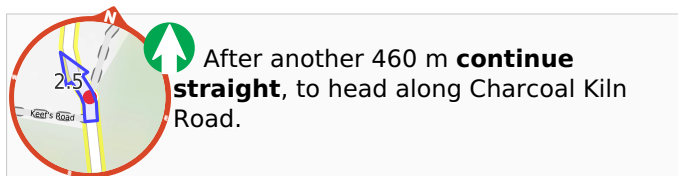
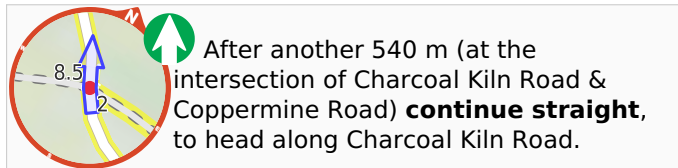
After 115 m head through/around the gate.



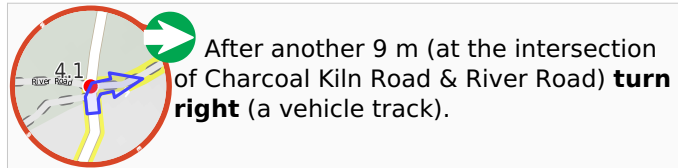
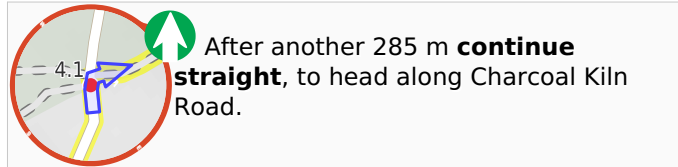
After another 760 m **continue straight**, to head along Charcoal Kiln Road.



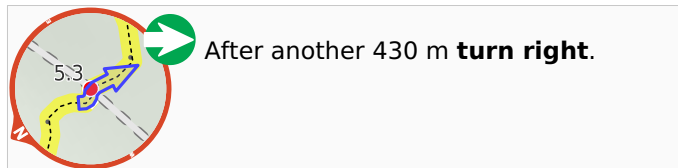
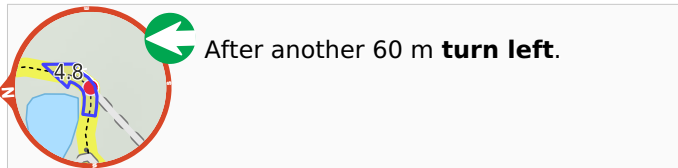
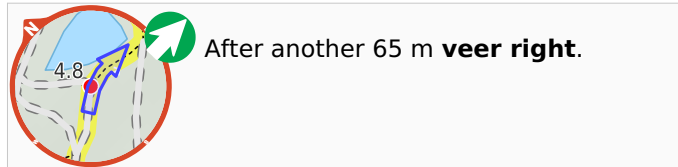
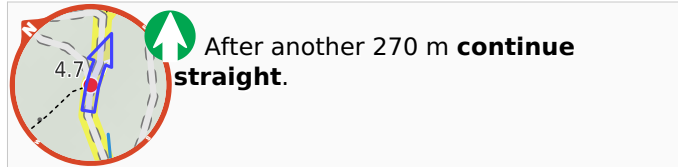
After another 630 m **continue straight**, to head along Charcoal Kiln Road.



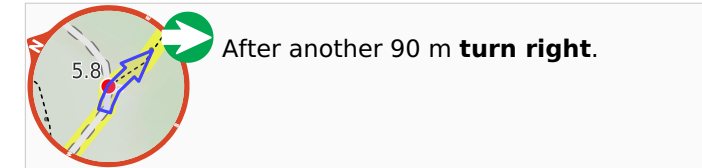
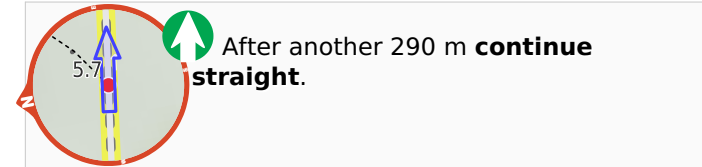
After another 550 m cross the ford.



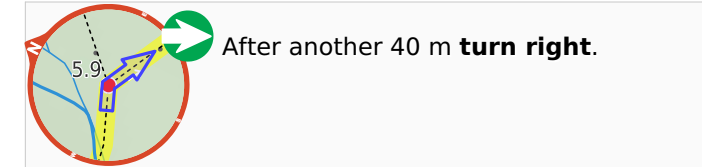
After another 340 m **continue straight**.



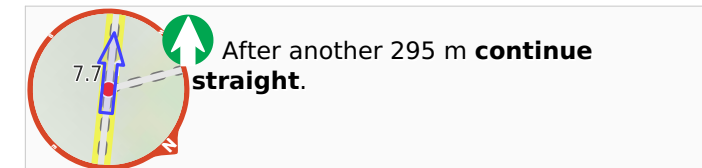
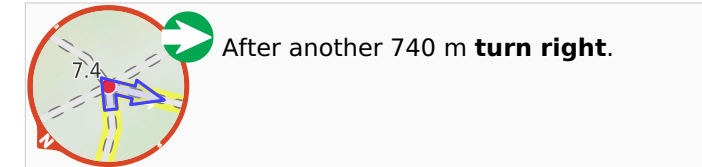
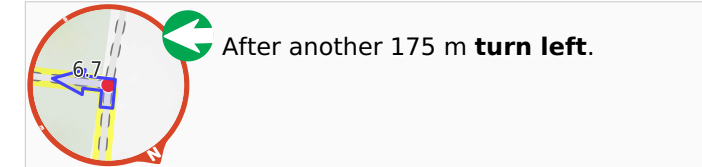
After another 115 m **continue straight**.



After another 140 m cross the ford.

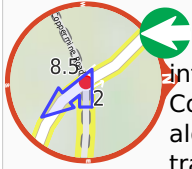


After another 540 m **continue straight**.





After another 270 m **continue straight**.



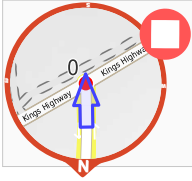
After another 560 m (at the intersection of Charcoal Kiln Road & Coppermine Road) **turn left**, to head along Charcoal Kiln Road (a vehicle track).



After another 540 m **continue straight**, to head along Charcoal Kiln Road.



After another 630 m **continue straight**, to head along Charcoal Kiln Road.



After another 870 m come to the end.