





# Tyms Lookout Hike

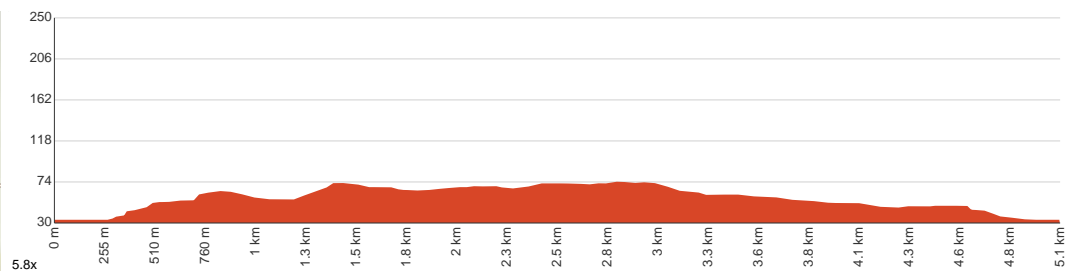
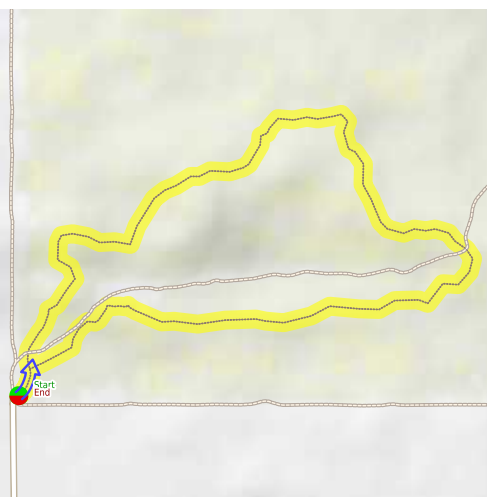
 1 h 30 min to 2 h 30 min  
 45 min to 1 h 15 min

  
5.1 km  
Circuit

  
↑ 65 m  
↓ 65 m

  
Moderate track

Starting from the car park at the intersection of Snoswells Road and the Southern Boundary Track, Ngarkat Conservation Park, this walk takes you on a circuit past Tyms Lookout via the Tyms Lookout Hike. Known for its peaceful surroundings, Ngarkat Conservation Park protects important mallee and heath communities that extend across 270,000 hectares of vegetated sand dunes, making it an ideal destination for outback adventurers with a variety of bushwalking, camping and off-road driving experiences. The park is home to a diverse range of native wildlife, including western grey kangaroos, echidnas, emus, pygmy-possums, dunnarts and over 120 species of birds, with an abundance of wildflowers and orchids, especially in spring. Located in the southwest corner of the park, this hike winds through mallee bush and climbs up to the Tyms Lookout, providing spectacular views over the vast mallee landscape and surrounding farmland. This loop consists of sandy walking trails, with some short steep hills and uneven natural surfaces, suitable for average fitness levels. Camping is available nearby at Bucks Camp, which has several campsites, caravan sites, picnic tables and campfire rings. Let us begin by acknowledging the Traditional Custodians of the land on which we travel today, and pay our respects to their Elders past and present.

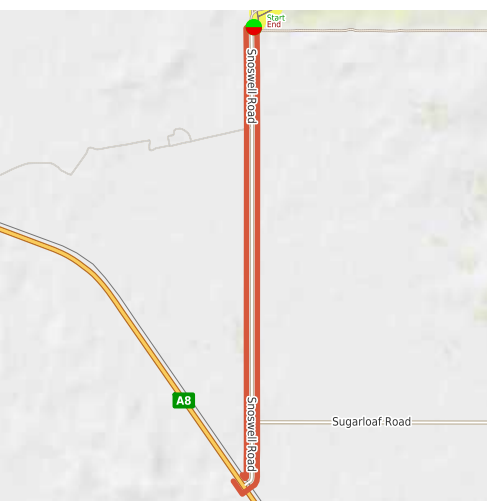


Class 3 of 6  
Formed track, with some branches and other obstacles

Quality of track	Formed track, with some branches and other obstacles (3/6)
Gradient	Short steep hills (3/6)
Signage	Directional signs along the way (3/6)
Infrastructure	Limited facilities, not all cliffs are fenced (3/6)
Experience Required	Some bushwalking experience recommended (3/6)
Weather	Storms may impact on navigation and safety (3/6)

**Getting to the start:** From Dukes Highway, Coombe.

- Turn on to Snoswell Road then drive for 4.5 km
- Turn right onto Snoswell Road and drive for another 40 m



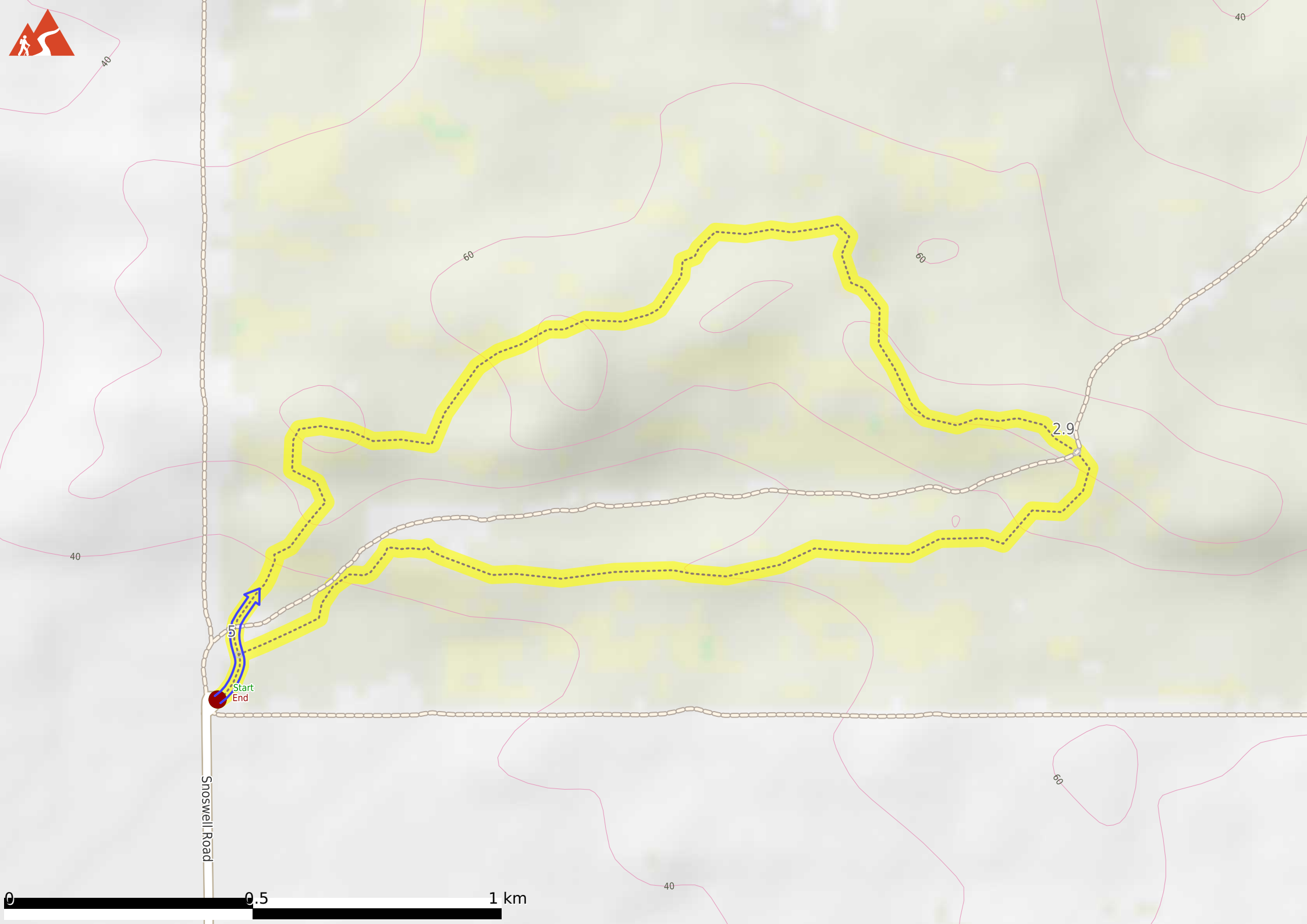
## Before you start any journey ensure you;

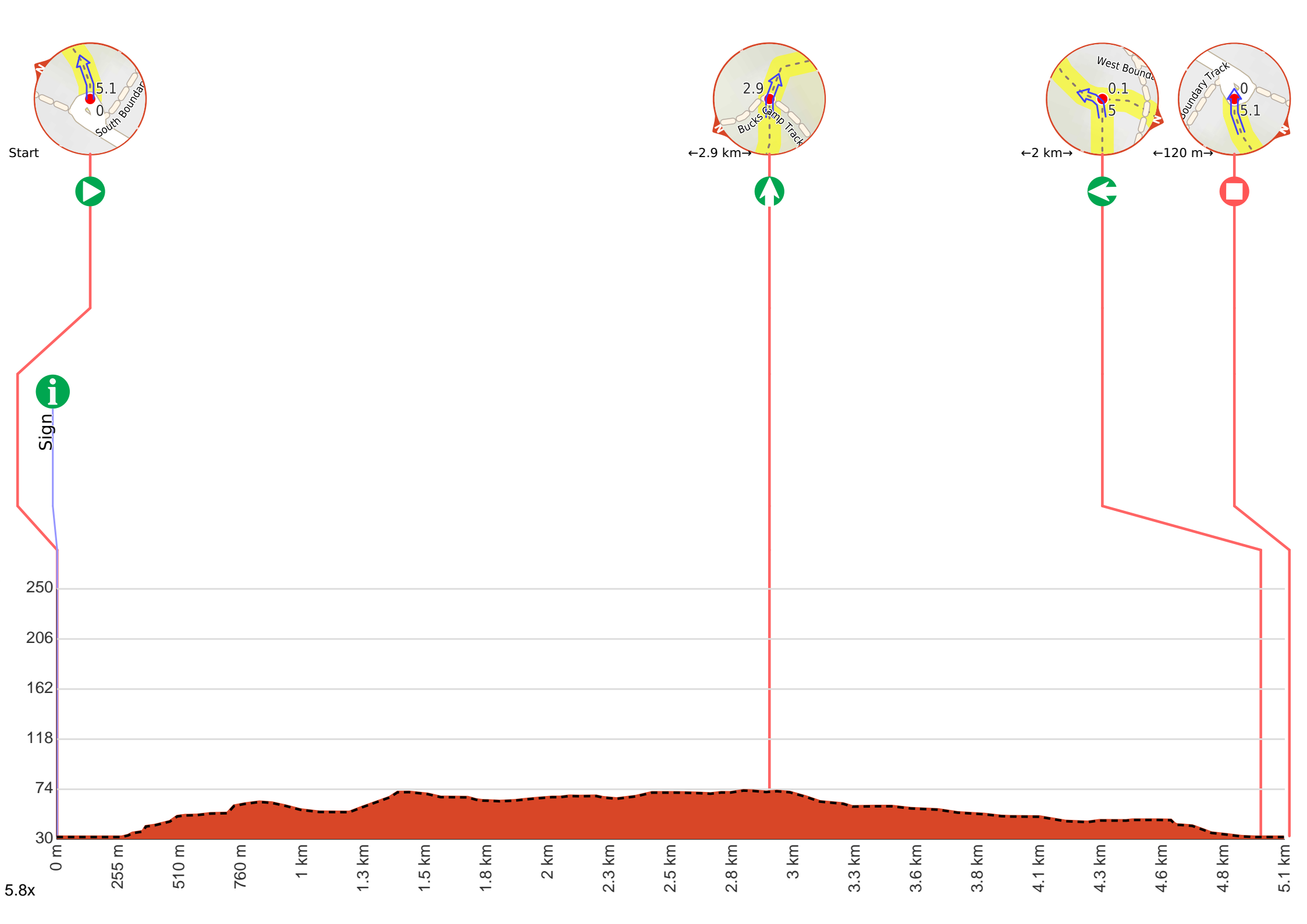
- Tell someone you trust where you are going and what to do if you are late returning
- Have adequate equipment, supplies, skills & knowledge to undertake this journey safely
- Consider weather forecasts, park/track closures & fire dangers
- Can respond to emergencies & call for help at any point
- Are healthy and fit enough for this journey

If not, change plans and stay safe. It is okay to delay and ask people for help.

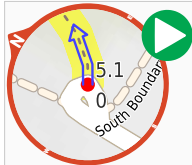
Share  
[Bushwalk.com](https://bushwalk.com/ij/DDN11H)  
[ij/DDN11H](https://bushwalk.com/ij/DDN11H)







**Getting started:** From the car park at the intersection of Snozwells Road and the Southern Boundary Track, Ngarkat Conservation Park, head north along the sandy walking trail, passing a 'Tyms Lookout Hike' sign. After about 110m, you'll reach a fork in the trail. Head along the trail to your left and continue the Tyms Lookout Hike (clockwise).



**Start.**



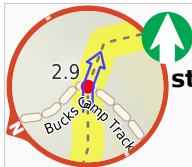
Find the sign at the start.



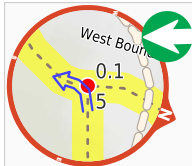
After another 120 m **continue straight.**



After another 65 m **continue straight.**



After another 2.8 km **continue straight.**



After another 2 km **turn left.**



After another 120 m come to the end.