



# Gorge (Terrace) Lookout

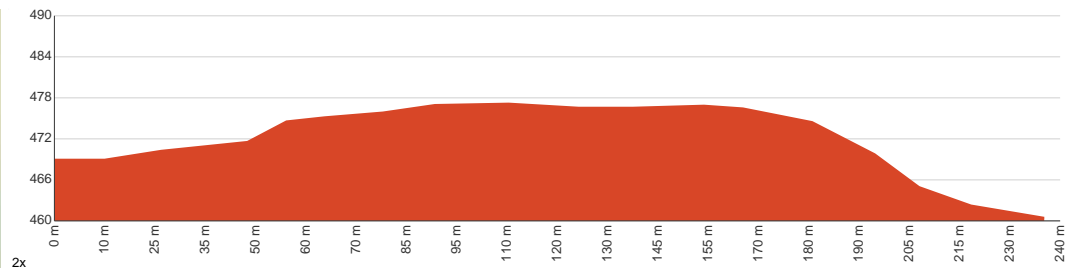
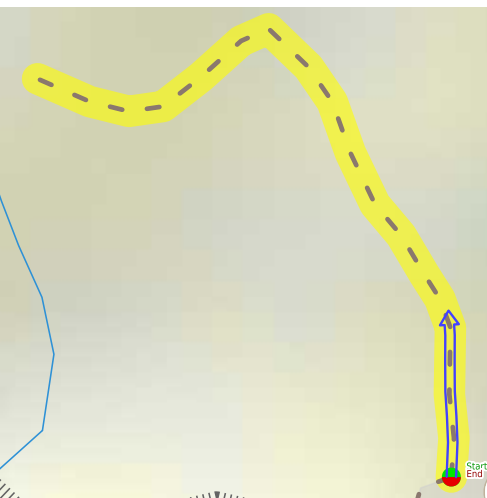
 10 min to 15 min

  
470 m  
Return

  
↑ 26 m  
↓ 26 m

 3  
Moderate track

Starting from the Alligator Gorge car park on Alligator Gorge Road, Mount Remarkable National Park, this walk takes you to the Gorge (Terrace) Lookout and back via the Gorge Lookout Walk track. This short and easy walk follows a fairly wide and well-maintained walking trail that gently climbs to the Ali Lookout, offering stunning views over Alligator Gorge, a scenic gorge that cuts through ancient quartzite rocks in the northern section of the park, with spectacular rock formations and rock pools. This walk consists of wide and narrow, gently undulating walking trails, with uneven natural surfaces, compacted natural surfaces and steps, suitable for most fitness levels. Let us begin by acknowledging the Traditional Custodians of the land on which we travel today, and pay our respects to their Elders past and present.



Class 3 of 6 Formed track, with some branches and other obstacles	
Quality of track	Formed track, with some branches and other obstacles (3/6)
Gradient	Gentle hills with occasional steps (2/6)
Signage	Clearly signposted (2/6)
Infrastructure	Generally useful facilities (such as fenced cliffs and seats) (2/6)
Experience Required	No experience required (2/6)
Weather	Weather generally has little impact on safety (2/6)

**Getting to the start:** From , Winninowie.

## Before you start any journey ensure you;

- Tell someone you trust where you are going and what to do if you are late returning
- Have adequate equipment, supplies, skills & knowledge to undertake this journey safely
- Consider weather forecasts, park/track closures & fire dangers
- Can respond to emergencies & call for help at any point
- Are healthy and fit enough for this journey

If not, change plans and stay safe. It is okay to delay and ask people for help.

Share  
[Bushwalk.com](https://bushwalk.com/#!/E71UTR)  
[/#!/E71UTR](https://bushwalk.com/#!/E71UTR)





Alligator Creek

Lookout

Alligator Creek

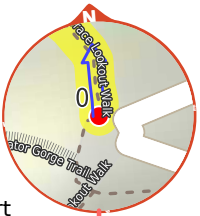
Start

End

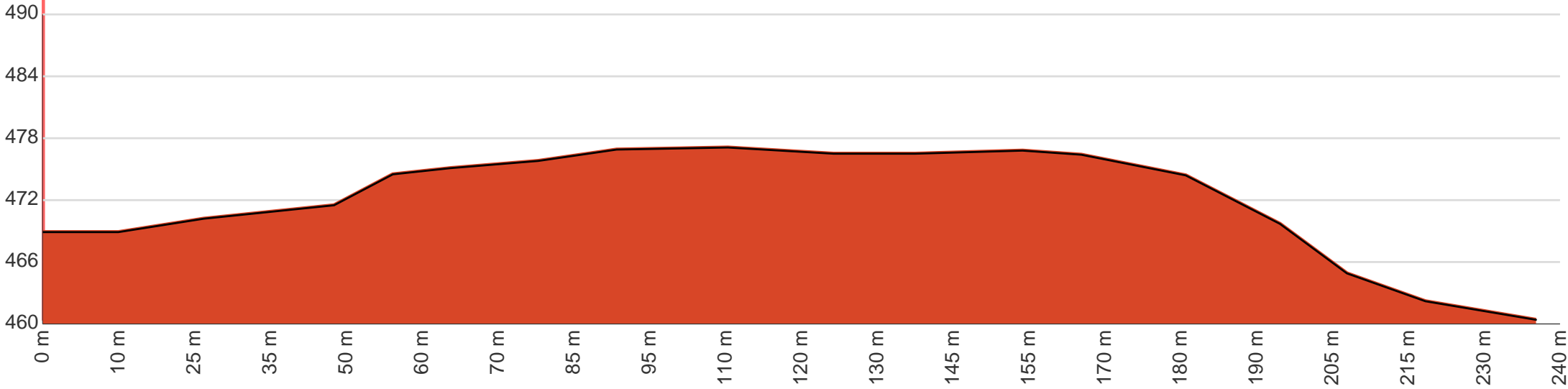
Alligator Gorge Road

Alligator Gorge Road



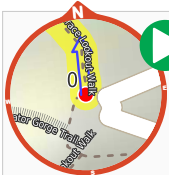


Start



2x

**Getting started:** From the Alligator Gorge car park on Alligator Gorge Road, Mount Remarkable National Park, head away from the public toilets to the opposite end of the car park and follow the trail ahead, passing a green directional marker with a lookout symbol (to your left), and continue the Gorge (Terrace) Lookout Walk.



**Start** heading along *Terrace Lookout Walk*.



After another 235 m come to "Lookout".



Turn around here and retrace the main route for 235 m to get back to the start.