



Maroochy Wetlands Sanctuary Boardwalk

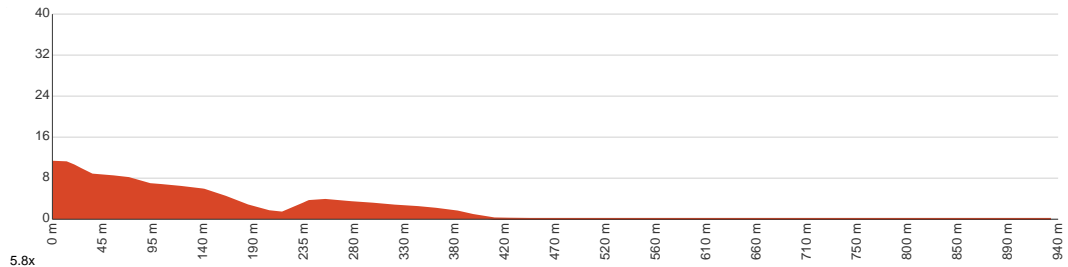
30 min to 45 min

1.9 km
Return

↑ 17 m
↓ 17 m

1
Smooth & flat

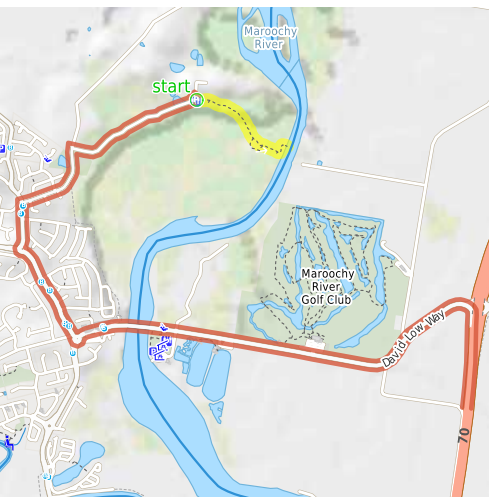
Starting from the car park of Maroochy Wetlands Sanctuary Visitor Centre, Bli Bli, this walk takes you to the foreshore of Maroochy River and back via a singular boardwalk, visiting a scenic jetty midway. You'll be able to focus on your surroundings and the informative signs along the way as the flat 2-metre wide boardwalk gets rid of footing and navigation issues. The said boardwalk is also wheelchair accessible so more people can enjoy the picturesque wetlands. The area has a tranquil and remote feel to it, and you'll probably notice this as you get closer to the river. The jetty itself is a great place to pause and have a little snack as you take in the scenery. Keep an eye out for different species of birds along with some timid crabs. Keep in mind that you can also access the jetty if you book a boat cruise that comes with a guided walk. Let us begin by acknowledging the Traditional Custodians of the land on which we travel today, and pay our respects to their Elders past and present.



| | |
|--|---|
| Class 1 of 6 Smooth and hardened path | |
| Quality of track | Smooth and hardened path (1/6) |
| Gradient | Flat, no steps (1/6) |
| Signage | Clearly signposted (1/6) |
| Infrastructure | Generally useful facilities (such as fenced cliffs and seats) (1/6) |
| Experience Required | No experience required (1/6) |
| Weather | Weather generally has little impact on safety (1/6) |

Getting to the start: From Sunshine Motorway, 70

- Turn on to then drive for 390 m
- At roundabout, take exit 1 onto David Low Way, 6 and drive for another 3.2 km
- At roundabout, take exit 1 onto Bli Bli Road, 10 and drive for another 870 m
- At roundabout, take exit 2 onto Willis Road and drive for another 400 m
- Turn right onto Lefoes Road and drive for another 660 m
- Turn right onto Sports Road and drive for another 1.1 km
- Turn right and drive for another 20 m



Before you start any journey ensure you;

- Tell someone you trust where you are going and what to do if you are late returning
 - Have adequate equipment, supplies, skills & knowledge to undertake this journey safely
 - Consider weather forecasts, park/track closures & fire dangers
 - Can respond to emergencies & call for help at any point
 - Are healthy and fit enough for this journey
- If not, change plans and stay safe. It is okay to delay and ask people for help.

Share
[Bushwalk.com](https://bushwalk.com/F5CYPL)
[/F5CYPL](https://bushwalk.com/F5CYPL)





Maroochy River

start

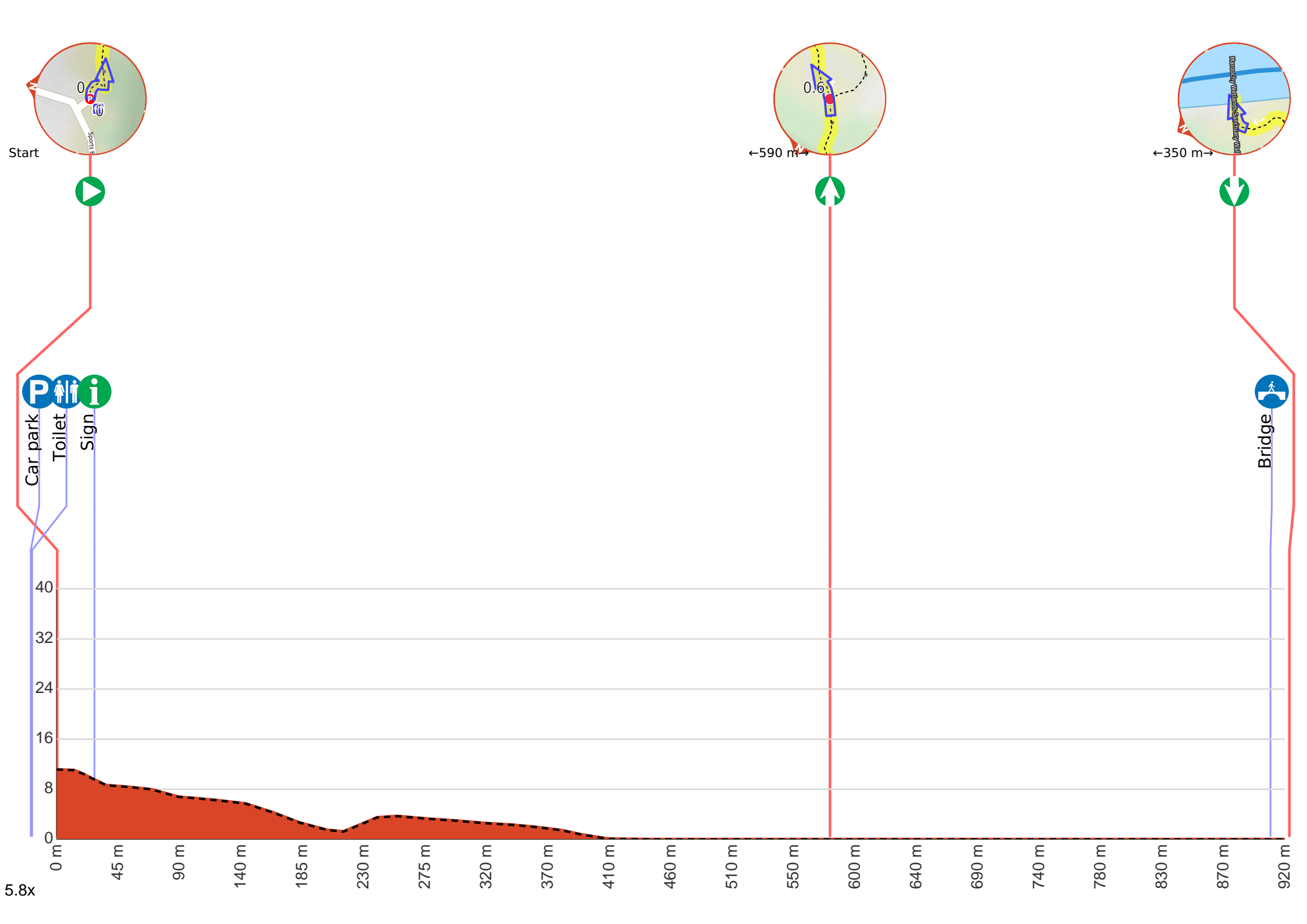
Sports Road

Maroochy River

0.6

0.9





Getting started: From the car park of Maroochy Wetlands Sanctuary Visitor Centre, follow the “boardwalk” signage and head east/southeast along the said boardwalk as you move directly away from the road. Pass by the toilets and follow the singular boardwalk towards Maroochy River to continue along the “Maroochy Wetlands Sanctuary Boardwalk” Track.



Start.



Find the car park at the start.



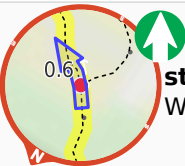
There is a toilet (about 20 m back from the start).



After 45 m pass the sign (10 m on your right).
W: www.maroochywetlandssupport.org.au



After another 90 m **continue straight**, to head along Maroochy Wetlands Sanctuary Walk.



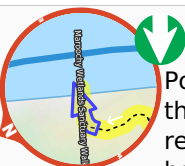
After another 470 m **continue straight**, to head along Maroochy Wetlands Sanctuary Walk.



After another 105 m **continue straight**, to head along Maroochy Wetlands Sanctuary Walk.



After another 230 m cross the bridge



(Maroochy Wetlands Sanctuary Private Pontoon) Continue another 15 m to find the end. Then turn around here and retrace the main route for 930 m to get back to the start.