





Trigg Bushland Reserve Loop

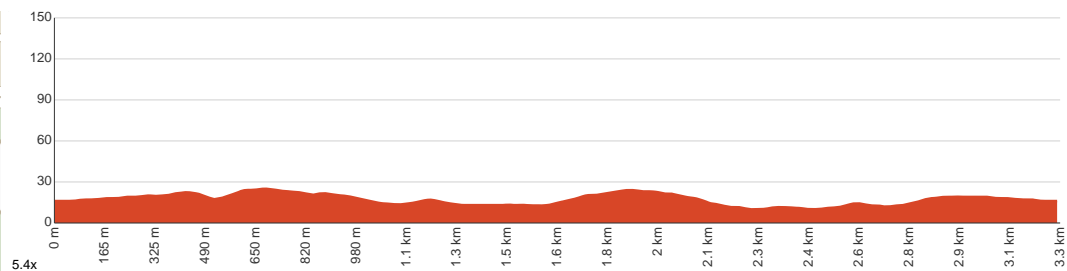
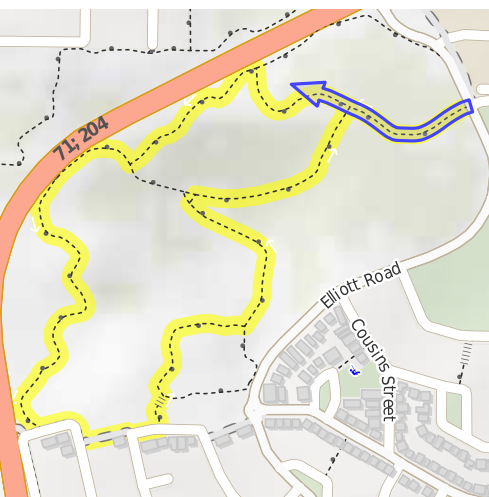
 45 min to 1 h 15 min
 20 min to 40 min


3.3 km
Circuit


↑ 43 m
↓ 43 m


Moderate track

Starting on Elliott Road opposite St Mary's Anglican Girls' School and Kevan Langdon Reserve, Trigg, this walk takes you on a circuit around Trigg Bushland Reserve. Enjoy a short suburban bushwalk at Trigg Bushland Reserve that showcases beautiful bushlands, unique wildflowers, coastal views, historical ruins and plenty of wildlife. The reserve runs through the centre of the suburb of Trigg and contains a significant pocket of remnant coastal vegetation, with a great range of native plants and lots of wildflowers in spring. There are some well-preserved historical sites on this trail that make it unique. Keep a lookout for the old cottage ruins along the way. The tracks are well established and well signposted, with lots of shady sections to give you a break from the sun. The walk is quite hilly, but the path is wide with a mostly compacted limestone surface, so it's not too challenging. Dog owners are allowed to unleash their dogs in the reserve but must keep them under supervision. Explore the unique parabolic sand dunes and take in the sights and sounds of the sea as you wander the well-maintained trails. If you time it right, you can enjoy one of Perth's incredible ocean sunsets over Trigg Beach after your walk. Let us begin by acknowledging the Traditional Custodians of the land on which we travel today, and pay our respects to their Elders past and present.



Class 3 of 6
Formed track, with some branches and other obstacles

Quality of track	Clear and well formed track or trail (2/6)
Gradient	Gentle hills with occasional steps (2/6)
Signage	Clearly signposted (2/6)
Infrastructure	Limited facilities, not all cliffs are fenced (3/6)
Experience Required	No experience required (2/6)
Weather	Weather generally has little impact on safety (2/6)

Getting to the start: From Mitchell Freeway

- Turn on to then drive for 800 m
- Keep left and drive for another 380 m
- Keep left and drive for another 3.6 km
- Keep left onto West Coast Highway Exit and drive for another 390 m
- Keep left and drive for another 310 m

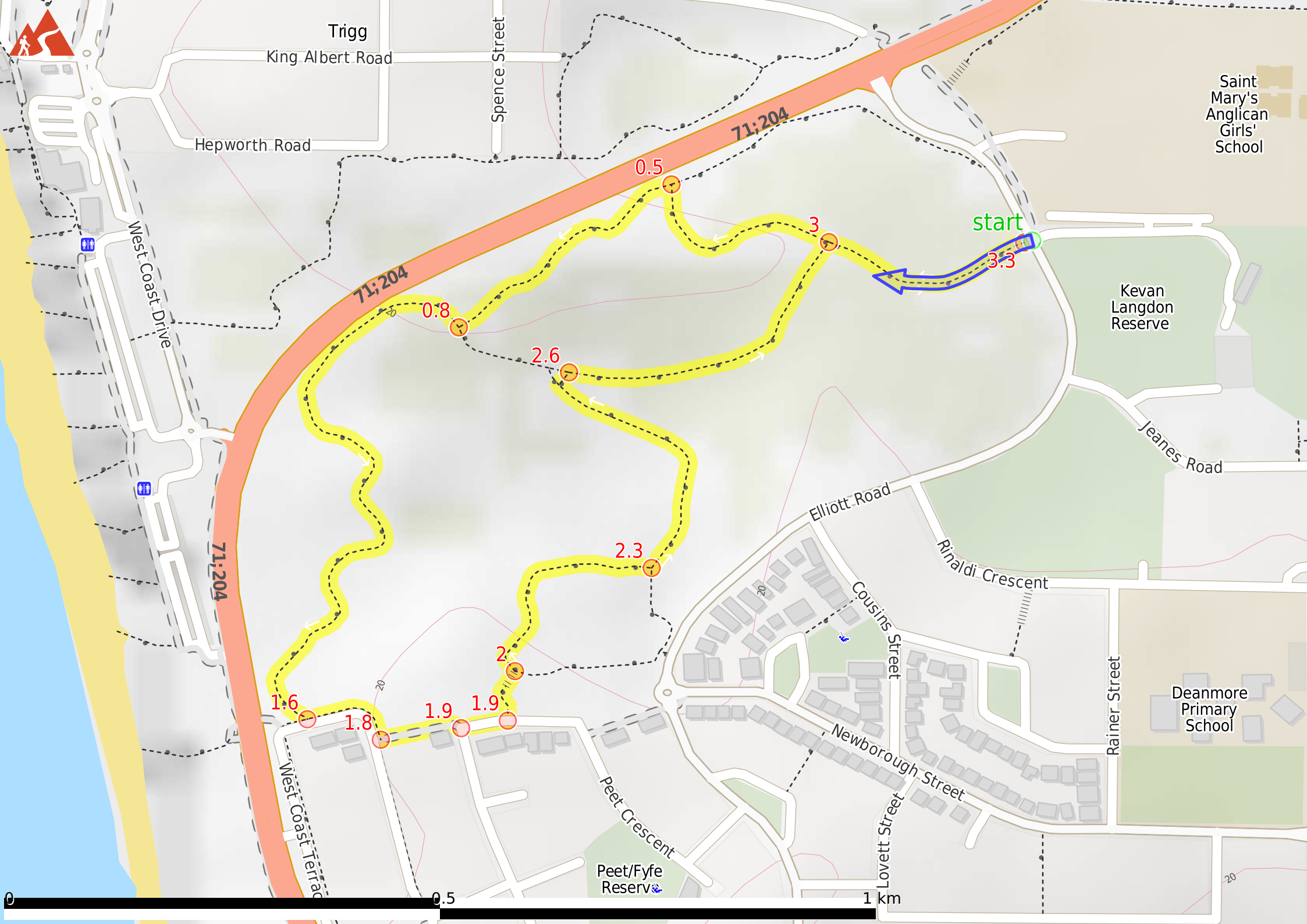
Before you start any journey ensure you;

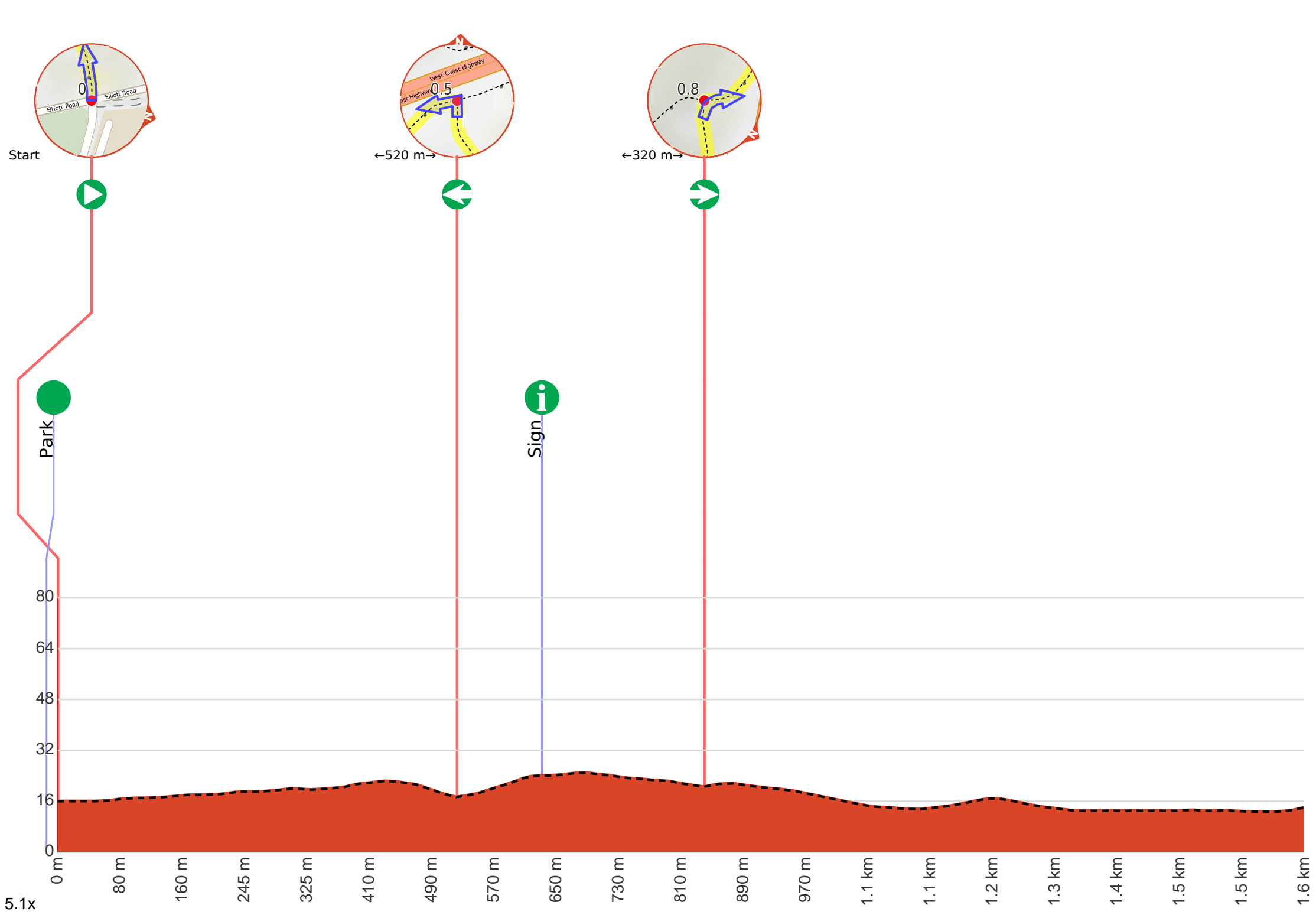
- Tell someone you trust where you are going and what to do if you are late returning
- Have adequate equipment, supplies, skills & knowledge to undertake this journey safely
- Consider weather forecasts, park/track closures & fire dangers
- Can respond to emergencies & call for help at any point
- Are healthy and fit enough for this journey

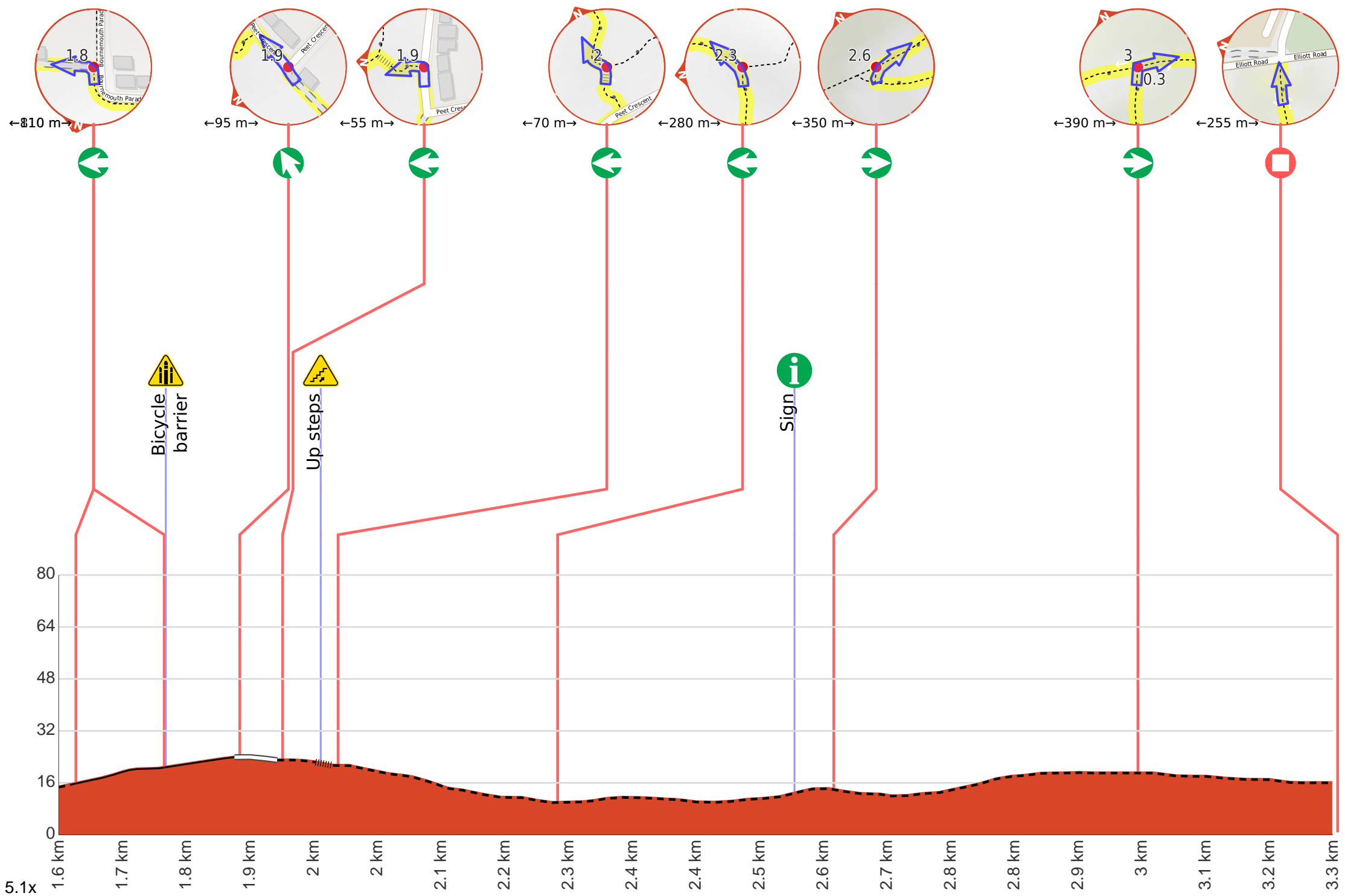
If not, change plans and stay safe. It is okay to delay and ask people for help.

Share
[Bushwalk.com](https://bushwalk.com/j/GYD6FS)
[/j/GYD6FS](https://bushwalk.com/j/GYD6FS)

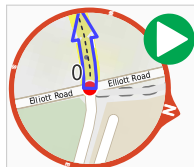








Getting started: From Elliott Road opposite St Mary's Anglican Girls' School and Kevan Langdon Reserve, Trigg, head into Trigg Bushland Reserve, passing through the opening for walkers next to the vehicle barrier (two small posts with a metal chain between them). In the past, this entry point used to have a 'Trigg Bushland Reserve' sign, a turnstile and a metal gate. Follow the wide hardened path ahead for about 300m until it forks, then head along the track to your right to continue the Trigg Bushland Reserve Loop(counter-clockwise).



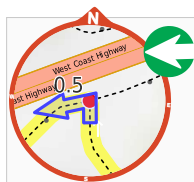
Start.



Kevan Langdon Reserve (about 15 m back from the start).



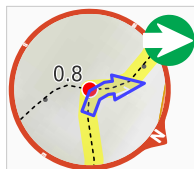
After another 280 m **continue straight**.



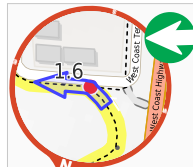
After another 255 m **turn left**.



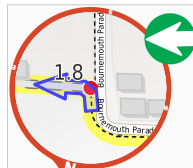
After another 110 m pass the sign (8 m on your left).



After another 210 m **turn right**.



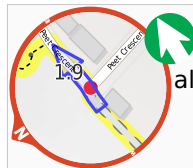
After another 810 m **turn left**.



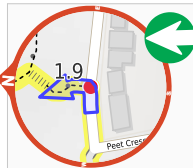
After another 110 m **turn left**.



Then head through the bicycle barrier.



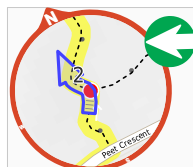
After another 95 m **veer left**, to head along Peet Crescent.



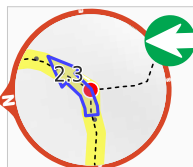
After another 55 m **turn left**.



After another 50 m head up the steps (about 20 m long)



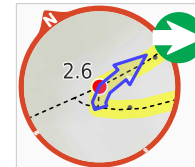
Turn left.



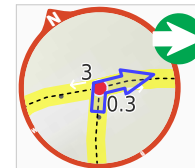
After another 280 m **turn left**.



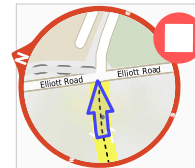
After another 300 m pass the "Cottage Ruins" (on your right).



After another 50 m **turn right**.



After another 390 m **turn right**.



After another 255 m come to the end.