




The Coast Walking Track

(Darkinjung & Guringai Country)

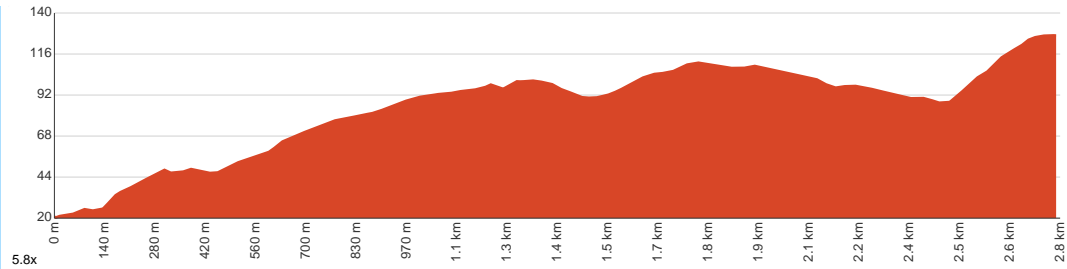
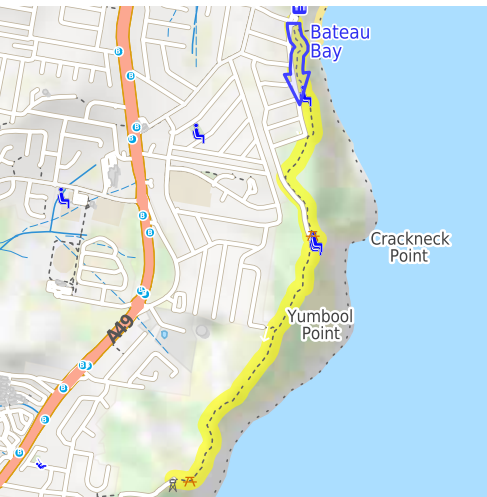
 1 h 15 min to 1 h 45 min


2.8 km
One way


↑ 150 m
↓ 44 m


Moderate track

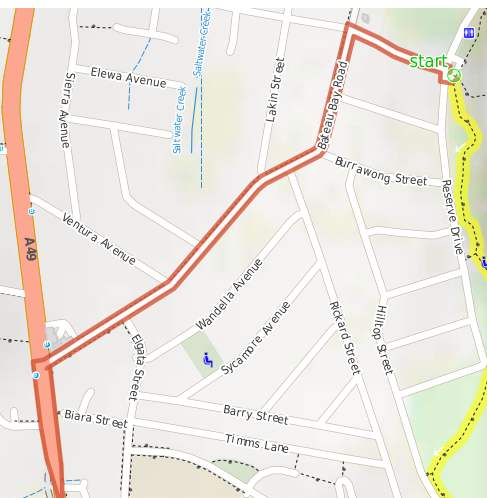
This short one-way walk in Wyrrabalong National Park takes you from Bateau Bay Beach picnic area to Forresters Beach. Enjoy the great views at lookouts along the way. If you come between May and August this is a great walk for some whale watching. Let us begin by acknowledging the Darkinjung & Guringai people, Traditional Custodians of the land on which we travel today, and pay our respects to their Elders past and present.



Class 3 of 6 Formed track, with some branches and other obstacles	
Quality of track	Clear and well formed track or trail (2/6)
Gradient	Short steep hills (3/6)
Signage	Clearly signposted (2/6)
Infrastructure	Limited facilities, not all cliffs are fenced (3/6)
Experience Required	No experience required (2/6)
Weather	Storms may impact on navigation and safety (3/6)

Getting to the start: From The Entrance Road, A49, Bateau Bay.

- Turn on to The Entrance Road, A49 then drive for 220 m
- Turn right onto Bateau Bay Road and drive for another 930 m
- Turn right onto Rushby Street and drive for another 200 m
- Turn right onto Reserve Drive and drive for another 15 m
- Turn left and drive for another 20 m



Before you start any journey ensure you;

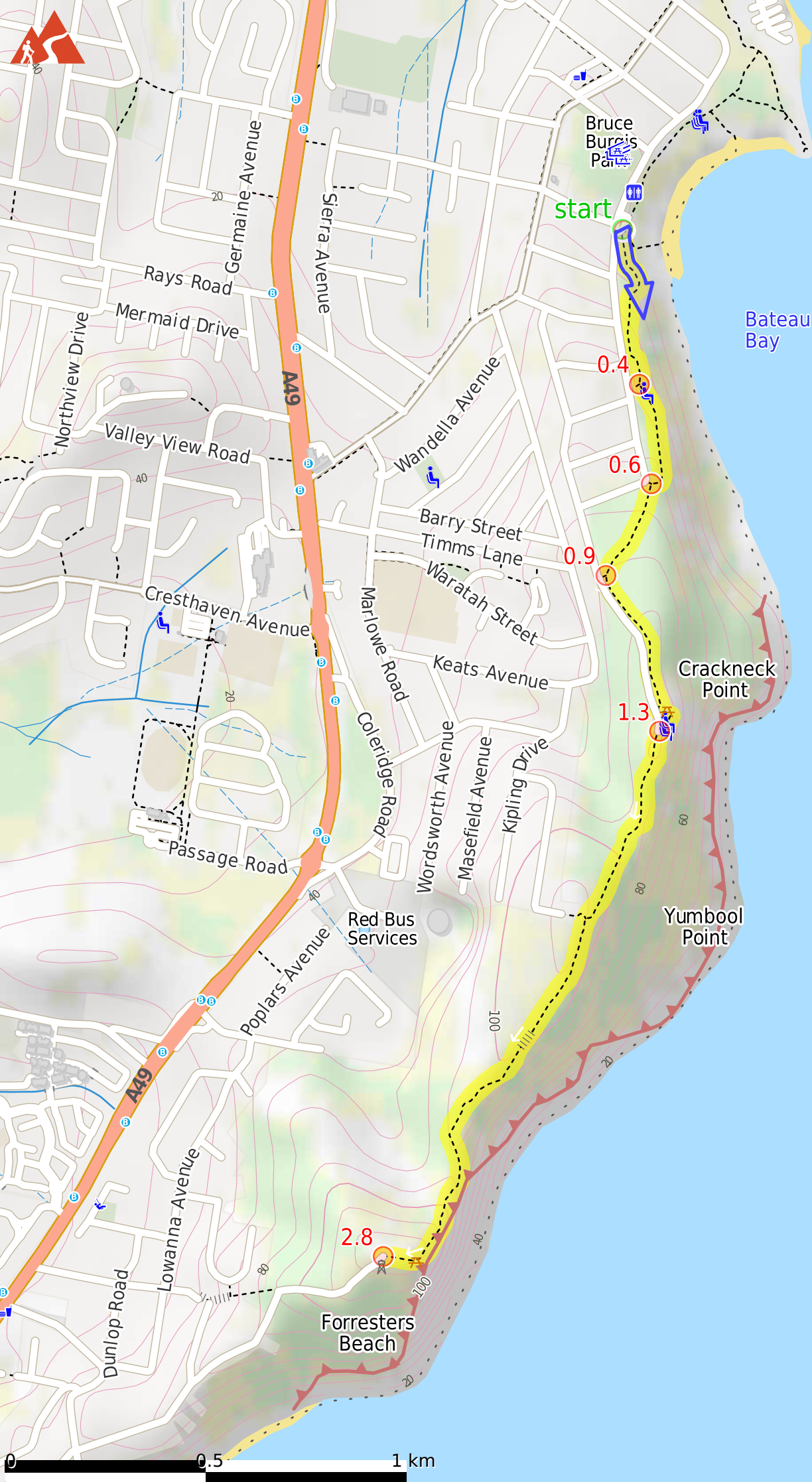
- Tell someone you trust where you are going and what to do if you are late returning
- Have adequate equipment, supplies, skills & knowledge to undertake this journey safely
- Consider weather forecasts, park/track closures & fire dangers
- Can respond to emergencies & call for help at any point
- Are healthy and fit enough for this journey

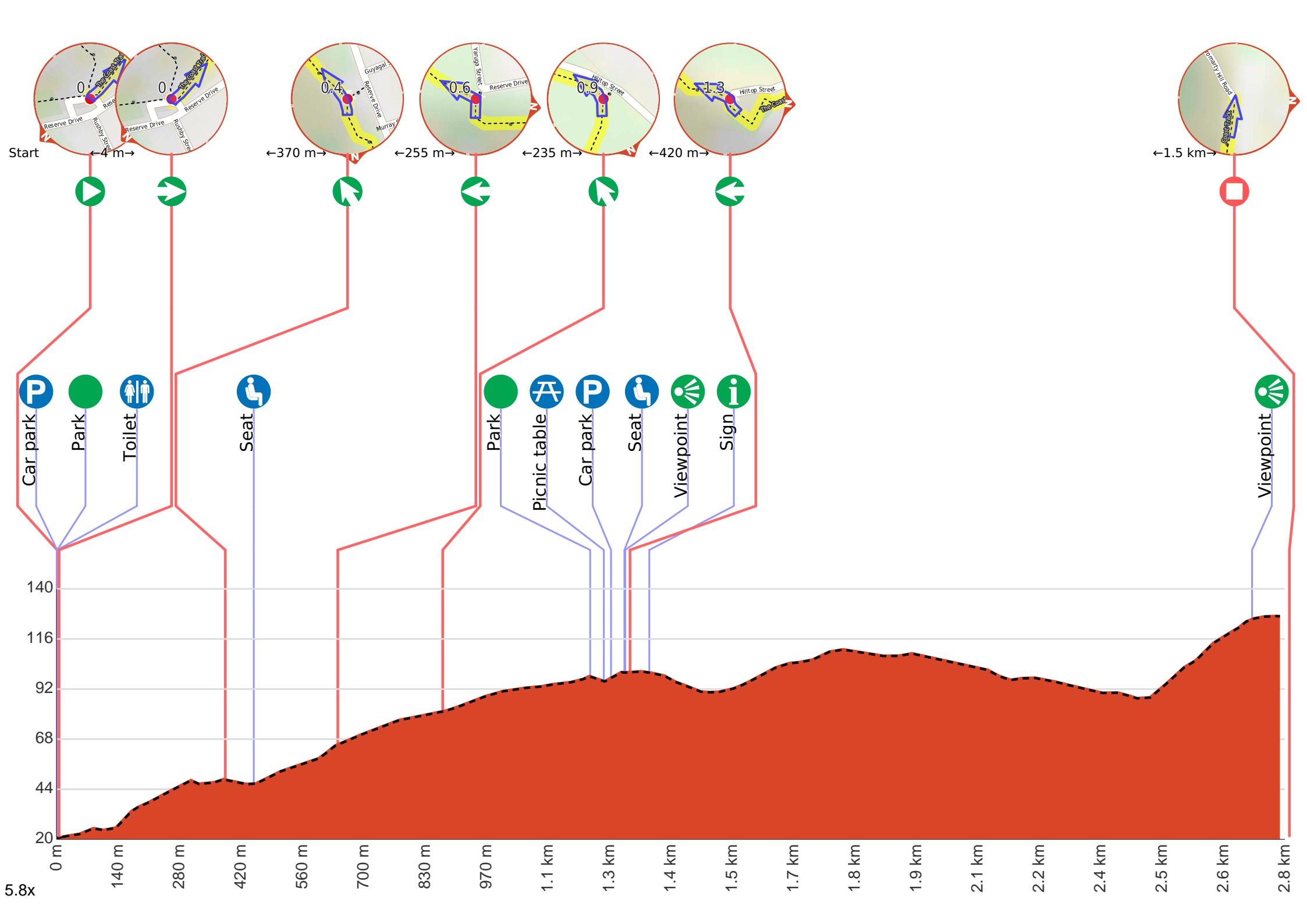
If not, change plans and stay safe. It is okay to delay and ask people for help.

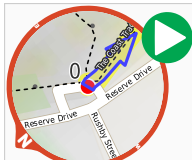
Share

[Bushwalk.com](https://bushwalk.com/j/HKDZ5Z)
[/j/HKDZ5Z](https://bushwalk.com/j/HKDZ5Z)









Start.



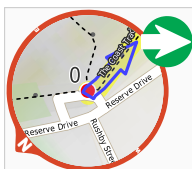
Find the car park at the start.



Find the park at the start.



Find the toilet at the start.



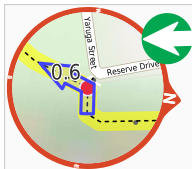
After another 4 m **turn right**.



After another 370 m **veer left**.



After another 65 m pass a seat (6 m on your left).



After another 190 m **turn left**.



After another 235 m **veer left**.



After another 330 m head into the park.



After another 30 m pass the picnic table (on your left).



After another 15 m pass the car park (on your right).



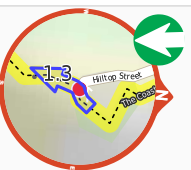
After another 30 m pass a seat (on your left).



Then come to the "Crackneck Lookout" (10 m on your left).



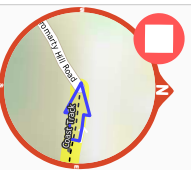
After another 55 m pass the sign (on your left).



Turn left.



After another 1.4 km come to the "Wyrabalong Lookout" (8 m on your left).



After another 85 m come to the end.