



Moggill CP Circuit

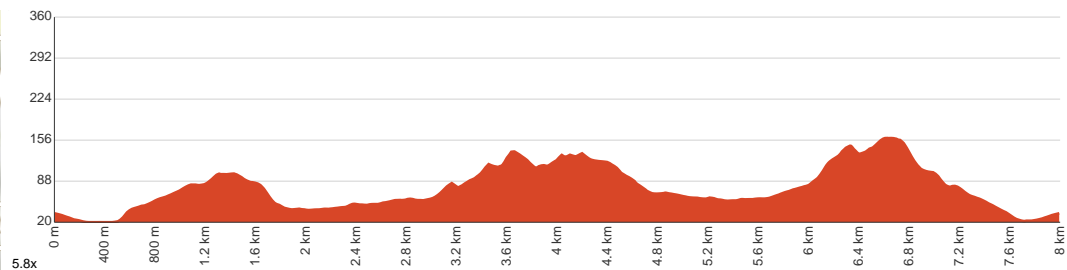
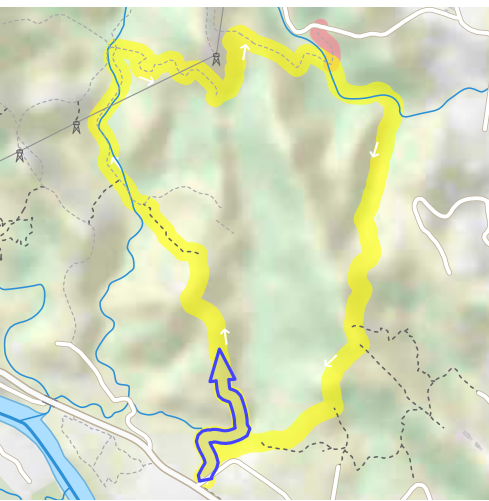
 2 h 30 min to 4 h


7.9 km
Circuit


↑ 359 m
↓ 359 m


Hard track

Starting from Chalcot Road, Anstead, this walk takes you on a circuit in the woodland of Moggill Conservation Park, crossing Little Ugly Creek and Pullen Creek along the way. Expect a quiet and serene walk amidst thin, picturesque trees. The sound of eastern whipbirds will accompany you throughout the track, but you'll have a chance to spot rare bird species such as the black-breasted button-quail and black-chinned honeyeater as well. The lively forest is also home to koalas, bandicoots and lace monitors, so have that camera ready at all times. Parts of the track are quite steep and slippery, so grippy hiking boots with ankle support are recommended. Hiking poles may come in handy as well. Try to avoid the track after decent rainfall as the creek crossings may become dangerous due to the water level and speed. Let us begin by acknowledging the Traditional Custodians of the land on which we travel today, and pay our respects to their Elders past and present.



Class 4 of 6

Rough track, where fallen trees and other obstacles are likely

Quality of track	Clear and well formed track or trail (2/6)
Gradient	Very steep (4/6)
Signage	Directional signs along the way (3/6)
Infrastructure	Generally useful facilities (such as fenced cliffs and seats) (2/6)
Experience Required	Some bushwalking experience recommended (3/6)
Weather	Storms may impact on navigation and safety (3/6)

Getting to the start: From Western Freeway, M5

- Turn on to then drive for 265 m
- Keep right and drive for another 105 m
- Turn right onto Moggill Road, 33 and drive for another 2.9 km
- At roundabout, take exit 1 onto Moggill Road, 33 and drive for another 360 m
- Turn right onto Moggill Road, 33 and drive for another 6.7 km
- Turn right onto Mount Crosby Road, 37 and drive for another 4 km
- Turn sharp right onto Chalcot Road and drive for another 65 m

Before you start any journey ensure you;

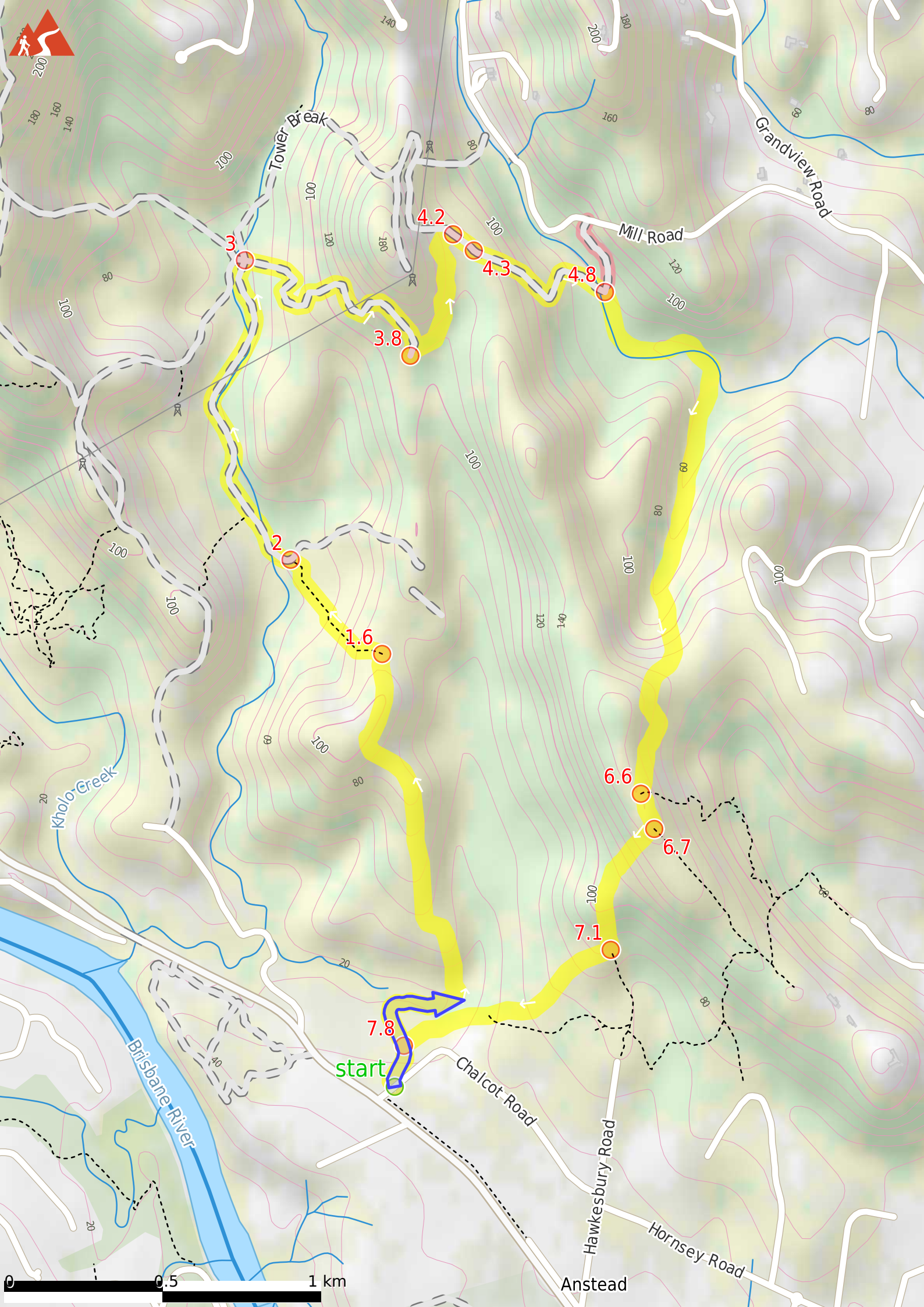
- Tell someone you trust where you are going and what to do if you are late returning
- Have adequate equipment, supplies, skills & knowledge to undertake this journey safely
- Consider weather forecasts, park/track closures & fire dangers
- Can respond to emergencies & call for help at any point
- Are healthy and fit enough for this journey

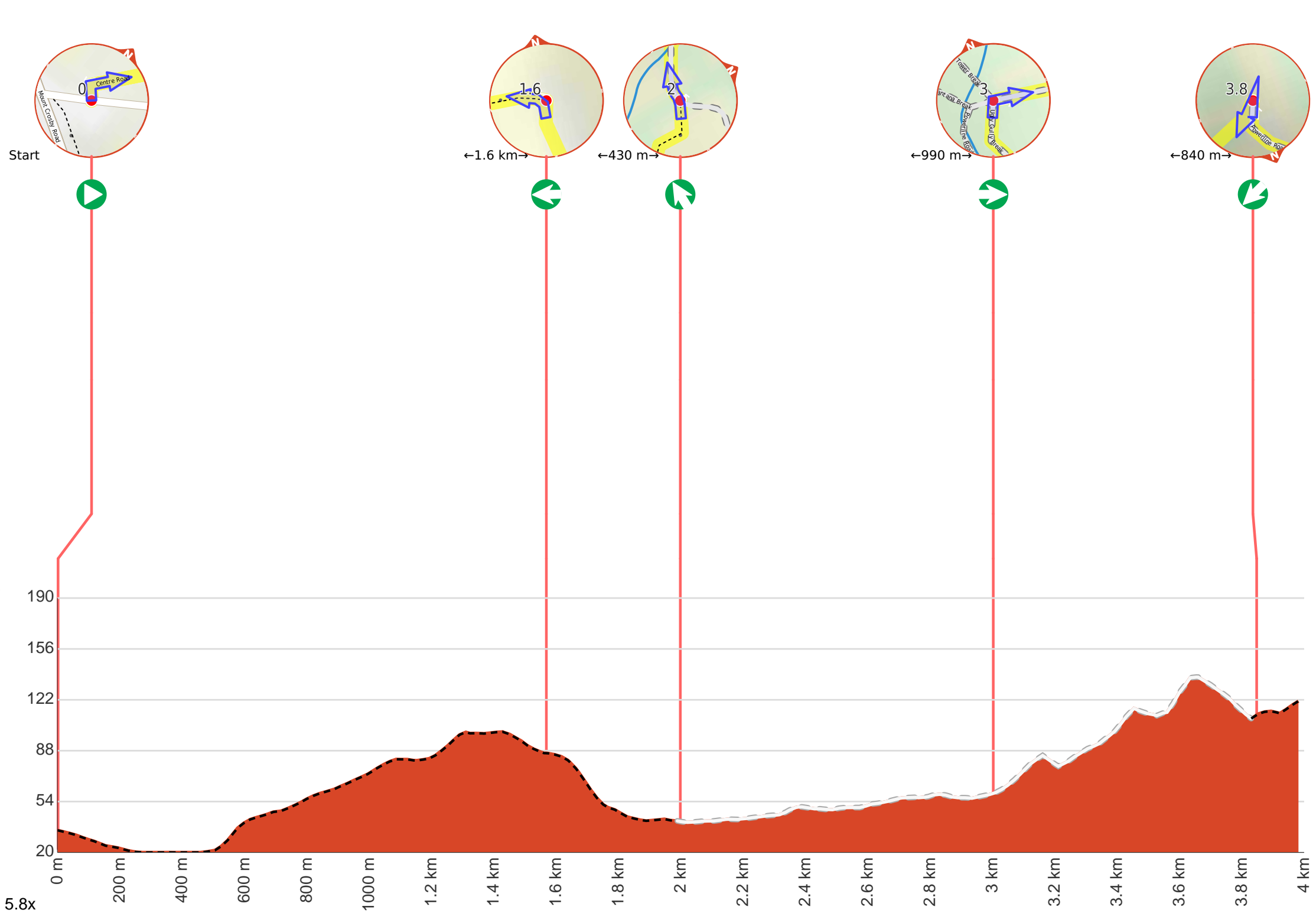
If not, change plans and stay safe. It is okay to delay and ask people for help.

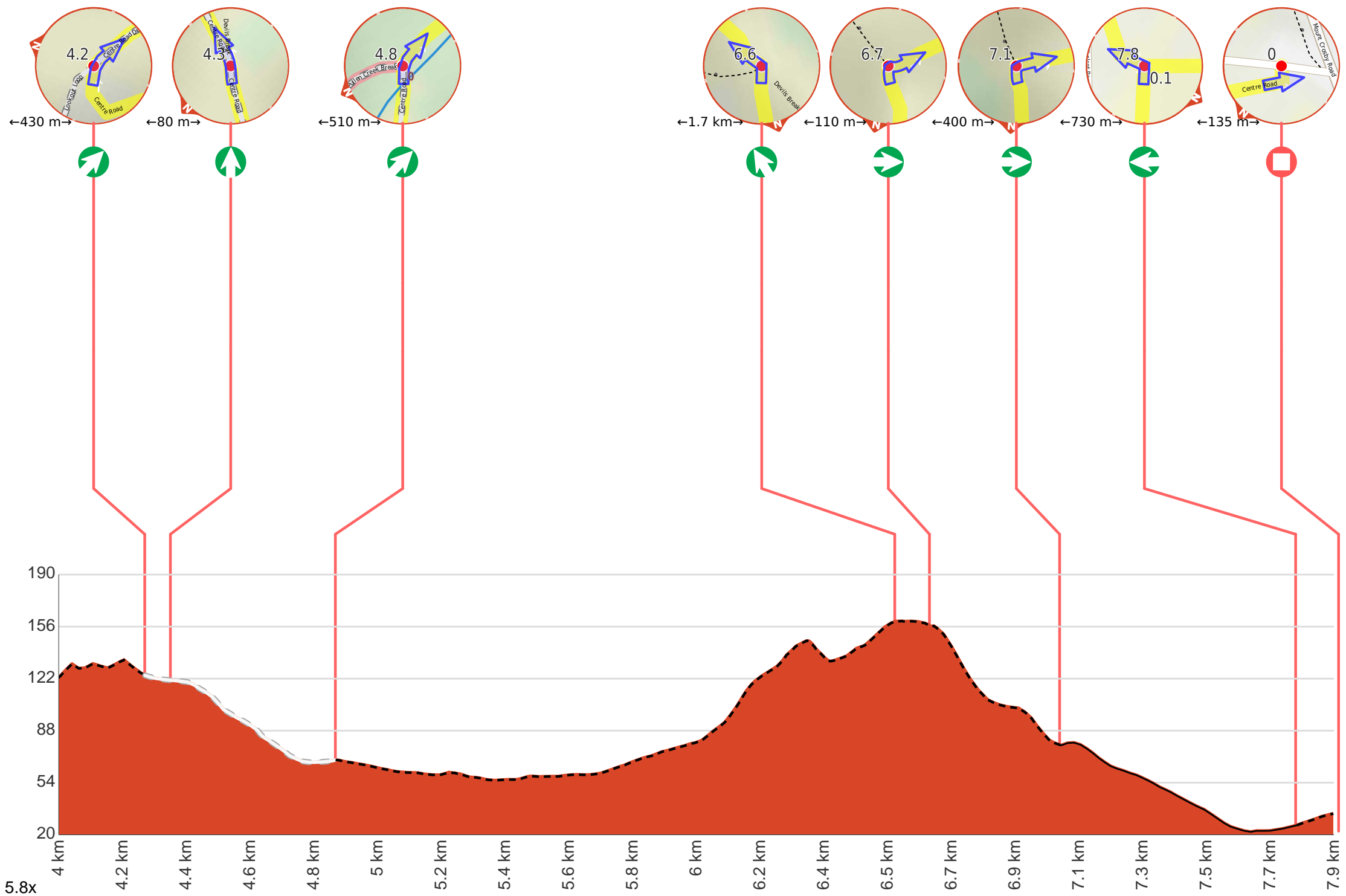
Share

[Bushwalk.com](https://bushwalk.com/j/HW4DVV)
[j/HW4DVV](https://bushwalk.com/j/HW4DVV)

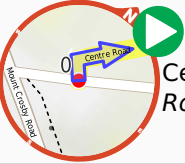









Getting started: From Chalcot Road(70 metres northeast of intersection with Mount Crosby Road), head towards the signposted metal gate along the dirt/gravel path. Head over the stile next to the said gate, then follow the dirt track(Centre Road) as you pass by an informative signpost to your left. After about 130 metres, keep/veer left at the 3-way intersection and stay on the Centre Road to continue along Moggill CP Circuit(clockwise).




At the intersection of Chalcot Road & Centre Road **Start** heading along *Centre Road* (a walking track).

After another 135 m (at the intersection of Nursery Creek Break & Centre Road) **continue straight**, to head along Centre Road.




After another 1.4 km (at the intersection of Centre Road & Central Road to Ugly Gully Link) **turn left**, to head along Central Road to Ugly Gully Link.




After another 430 m (at the intersection of Ugly Gully Break & Central Road to Ugly Gully Link) **veer left**, to head along Ugly Gully Break (a vehicle track).


After another 195 m (at the intersection of Ugly Gully Break & Powerline to Ugly Gully Link) **continue straight**, to head along Ugly Gully Break.



After another 800 m (at the intersection of Powerline Road & Ugly Gully Break) **turn right**, to head along Powerline Road.



After another 840 m (at the intersection of Powerline Road & Centre Road) **turn sharp left**, to head along Centre Road (a walking track).




After another 430 m (at the intersection of Centre Road & Lookout Loop) **veer right**, to head along Centre Road (a vehicle track).




After another 80 m (at the intersection of Centre Road & Devils Break) **continue straight**, to head along Centre Road. Keep left.


Start of an alternate access route: An alternate access point from/to Mill Road via the Pullen Creek Break.




At the intersection of Pullen Creek Break & Centre Road **Start** heading along *Pullen Creek Break* (a vehicle track).




After another 235 m come to the end.



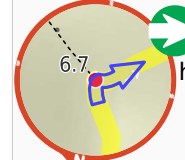
After another 510 m (at the intersection of Centre Road & Pullen Creek Break) **veer right** (a walking track).



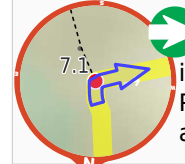
After another 440 m (at the intersection of St Peters Downfall Break & Pullen Creek Break) **continue straight**, to head along Pullen Creek Break.



After another 1.3 km (at the intersection of Devils Break & Pullen Creek Break) **veer left**, to head along Pullen Creek Break.

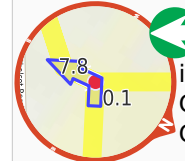


After another 110 m **turn right**, to head along Pullen Creek Break.

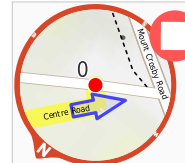


After another 400 m (at the intersection of Nursery Creek Break & Pullen Creek Break) **turn right**, to head along Nursery Creek Break (a footpath).

After another 440 m **continue straight**, to head along Nursery Creek Break.



After another 290 m (at the intersection of Centre Road & Nursery Creek Break) **turn left**, to head along Centre Road (a walking track).



After another 135 m come to the end.