




# Cedar Creek Falls Track

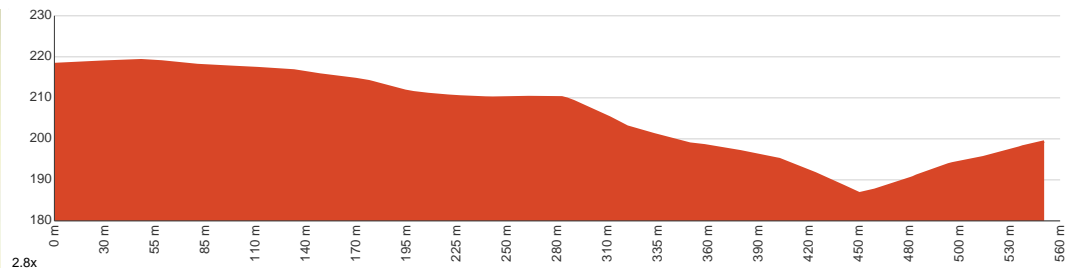
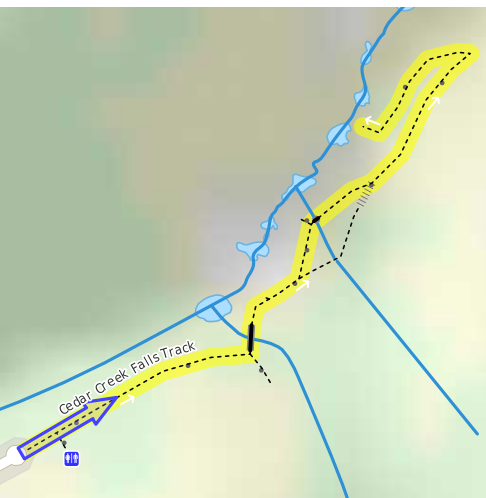
 20 min to 30 min

  
1.1 km  
Return

  
↑ 45 m  
↓ 45 m

  
Easy track

Starting from the Cedar Creek Falls Road, this walk takes you to the Cedar Creek Falls via a paved track, visiting multiple swimming holes and a lookout as well. This undemanding walk is quite worthwhile considering the effort you put in. The refreshing waters of Cedar Creek will welcome you after a short but sweet hike. You can cool off and sunbake (Australian slang for sunbathe) here, then go back to the designated picnic/BBQ area for a delightful feast. If lucky, you can run into some cute little turtles in one of the rock pools. Keep in mind that the area is quite popular amongst the local youngsters, so come early if you don't want to hang out with them. Let us begin by acknowledging the Traditional Custodians of the land on which we travel today, and pay our respects to their Elders past and present.



Class 2 of 6

Clear and well formed track or trail

Quality of track	Smooth and hardened path (1/6)
Gradient	Gentle hills with occasional steps (2/6)
Signage	Clearly signposted (1/6)
Infrastructure	Generally useful facilities (such as fenced cliffs and seats) (1/6)
Experience Required	No experience required (1/6)
Weather	Weather generally has little impact on safety (2/6)

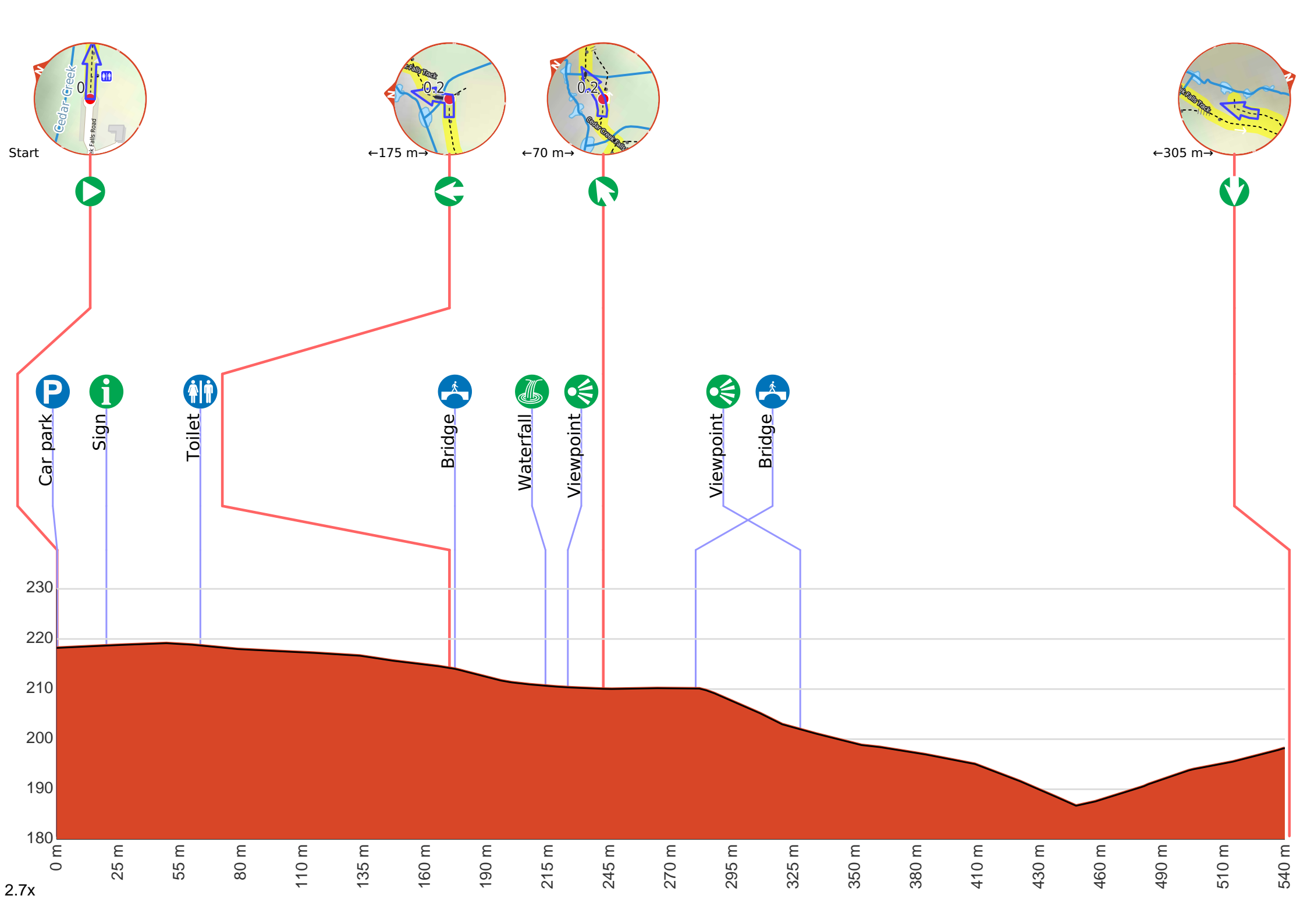
**Getting to the start:** From Pacific Motorway, M1

- Turn on to then drive for 240 m
- Keep left onto Abraham Road Off Ramp and drive for another 200 m
- Keep left onto Abraham Road Off Ramp and drive for another 175 m
- Keep left and drive for another 125 m
- At roundabout, take exit 3 onto Turnbull Drive and drive for another 240 m
- At roundabout, take exit 2 onto Turnbull Drive and drive for another 100 m
- At roundabout, take exit 2 onto Turnbull Drive and drive for another 105 m
- Turn left onto Kumnick Street and drive for another 240 m
- Turn left onto Freestone Drive and drive for another 370 m
- Turn left onto Appletree Street and drive for another 60 m
- At roundabout, take exit 2 onto Jessica Drive and drive for another 110 m
- At roundabout, take exit 3 onto Nicola Way and drive for another 550 m
- Turn right onto Paula Drive and drive for another 55 m
- At roundabout, take exit 1 onto Old Coach Road and drive for another 840 m
- At roundabout, take exit 2 onto Reserve Road and drive for another 560 m
- At roundabout, take exit 1 onto Reserve Road and drive for another 1.2 km
- At roundabout, take exit 2 onto Reserve Road and drive for another 980 m
- At roundabout, take exit 1 onto Reserve Road and drive for another 1.4 km
- Turn right onto Tamborine Oxenford Road, 95, 8 and drive for another 16.1 km
- At roundabout, take exit 3 onto Gallery Walk, 95, 8 and drive for another 510 m
- At roundabout, take exit 3 onto Eagle Heights Road, 95 and drive for another 1.2 km
- Turn right onto Tamborine Mountain Road, 95, 8 and drive for another 4.2 km
- Turn right onto Cedar Creek Falls Road and drive for another 820 m
- Turn left and drive for another 10 m

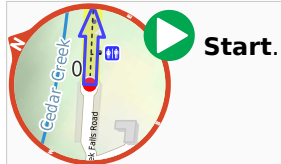
Share  
Bushwalk.com  
[j/HZEH1C](https://bushwalk.com/j/HZEH1C)











**Getting started:** From the end of Cedar Creek Falls Road, head towards the gap in the bollard as you pass by a small "National park" sign. Head along the paved path as you move directly away from the road. Pass by the toilet facilities to your right and keep moving in the same direction to continue along the Cedar Creek Falls Track.

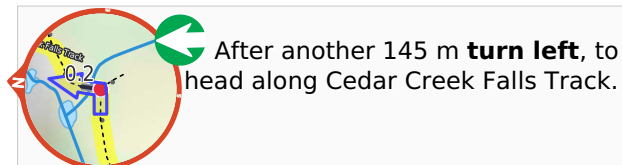



 Find the car park at the start.


 Find the sign at the start.


 Find the toilet at the start.


 **Continue straight**, to head along Cedar Creek Falls Track.

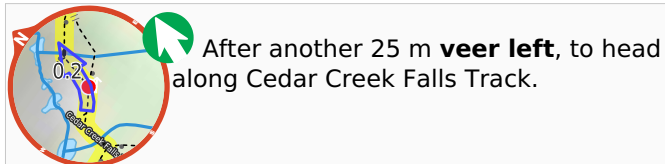



 Then cross the bridge (about 20 m long)


 After another 25 m pass the "Cedar Creek Falls" (25 m on your left).


 After another 10 m come to the "Cedar Creek Falls Lookout" (on your left).


 **Continue straight**, to head along Cedar Creek Falls Track.



 After another 90 m come to the viewpoint (9 m on your left).

 **Continue straight**, to head along Cedar Creek Falls Track.

 Then cross the bridge (about 4 m long)

 After another 45 m **continue straight**, to head along Cedar Creek Falls Track.

