



Mount Towac Walk

(Wiradjuri Country)

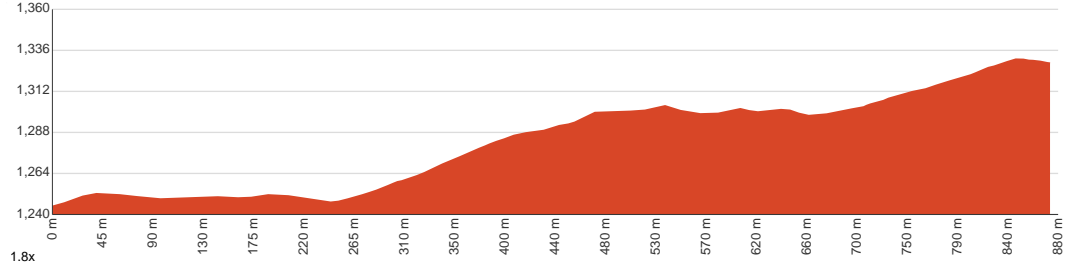
45 min to 1 h

1.7 km
Return

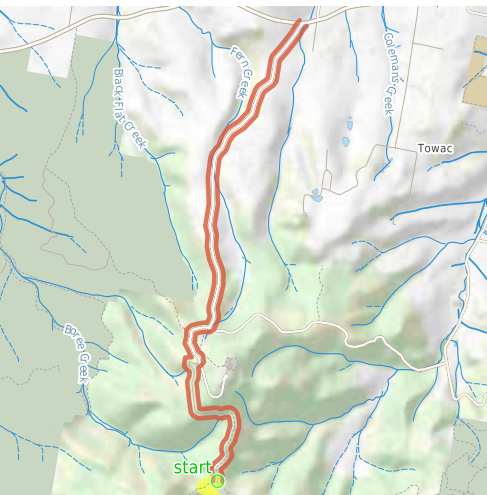
↑ 124 m
↓ 124 m

3
Moderate track

Starting from Towac Way, this return walk in Mount Canobolas State Conservation Area will take you to the summit of Mount Towac at an astounding 1343 m for great views over the conservation area. Let us begin by acknowledging the Wiradjuri people, Traditional Custodians of the land on which we travel today, and pay our respects to their Elders past and present.



Class 3 of 6 Formed track, with some branches and other obstacles	
Quality of track	Formed track, with some branches and other obstacles (3/6)
Gradient	Short steep hills (3/6)
Signage	Clearly signposted (2/6)
Infrastructure	Limited facilities, not all cliffs are fenced (3/6)
Experience Required	No experience required (2/6)
Weather	Storms may impact on navigation and safety (3/6)



Getting to the start: From Cargo Road

- Turn on to Old Canobolas Road then drive for 5 km
- Turn right onto Mount Canobolas Road and drive for another 750 m
- Turn right onto Towac Way and drive for another 2.6 km

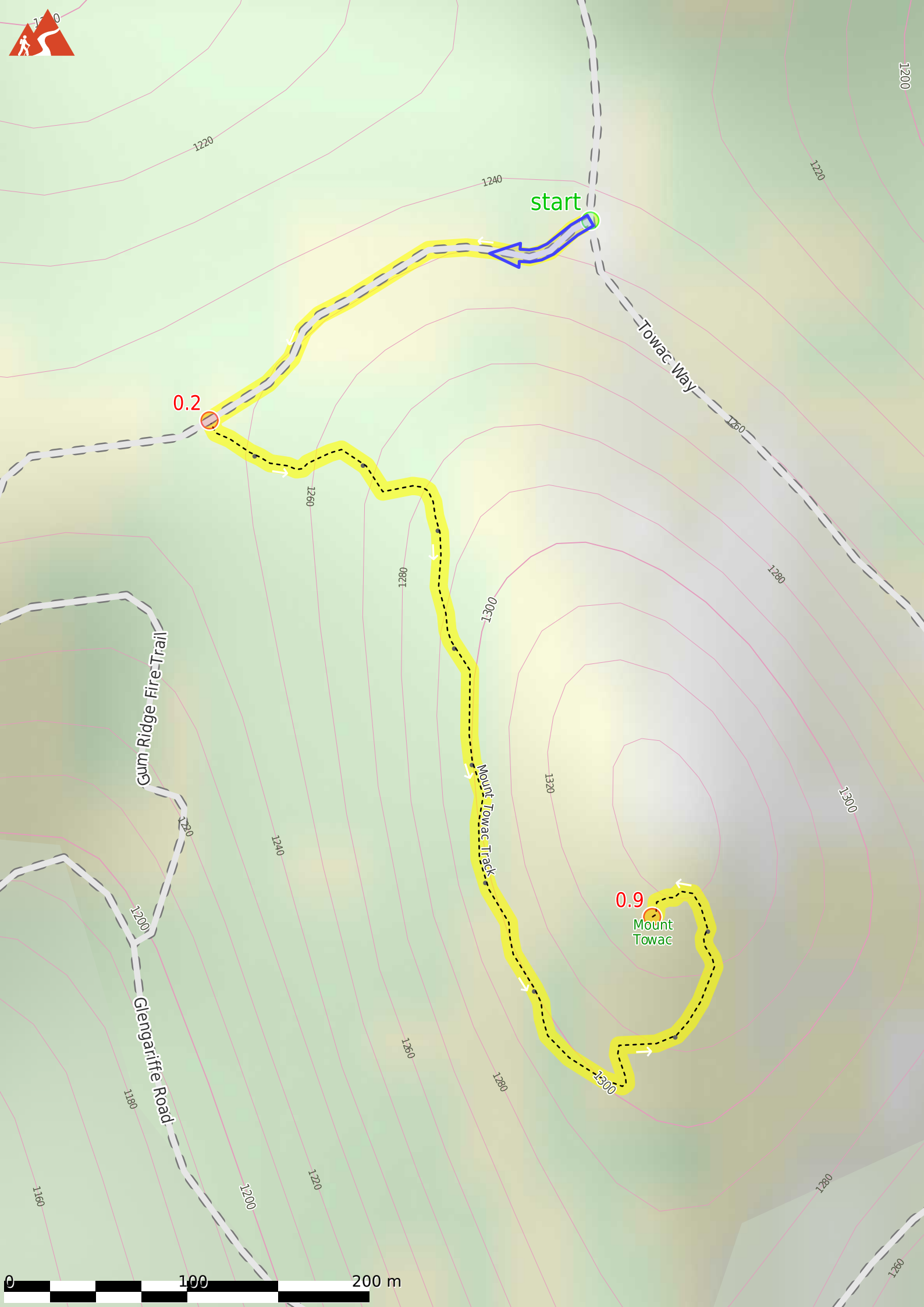
Before you start any journey ensure you;

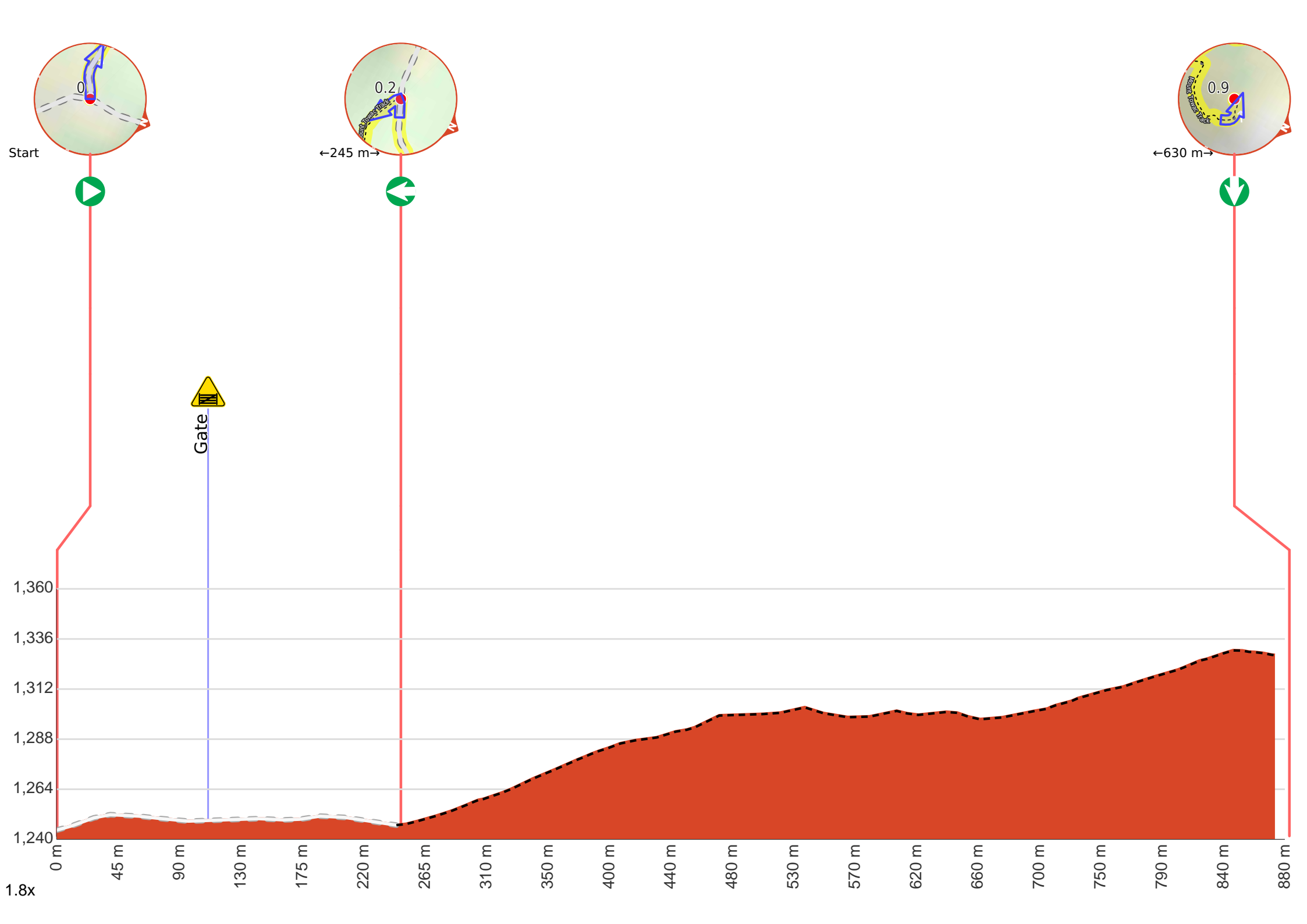
- Tell someone you trust where you are going and what to do if you are late returning
- Have adequate equipment, supplies, skills & knowledge to undertake this journey safely
- Consider weather forecasts, park/track closures & fire dangers
- Can respond to emergencies & call for help at any point
- Are healthy and fit enough for this journey

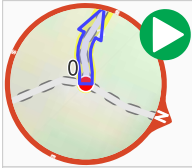
If not, change plans and stay safe. It is okay to delay and ask people for help.

Share
Bushwalk.com
/i/JDZGQJ









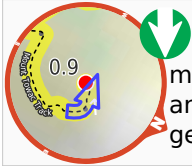
Start.



After 105 m head through/around the gate.



After another 135 m **turn left**.



(Mount Towac) Continue another 630 m to find the end. Then turn around here and retrace the main route for 870 m to get back to the start.



"Mount Towac".