







Scarborough Beach to Albatross Canal

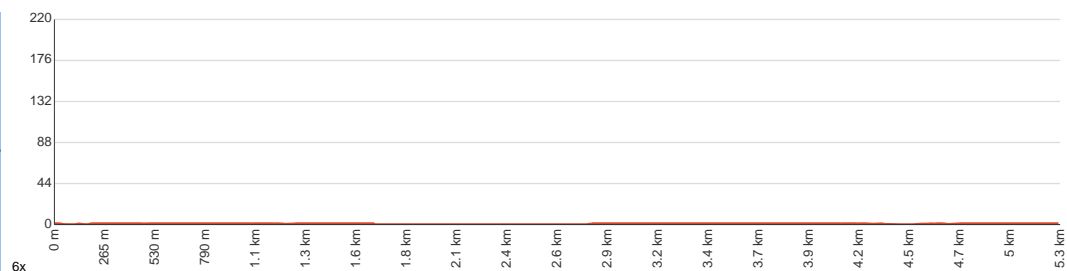
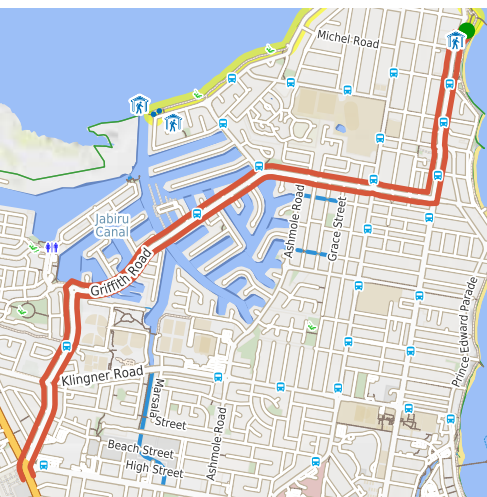
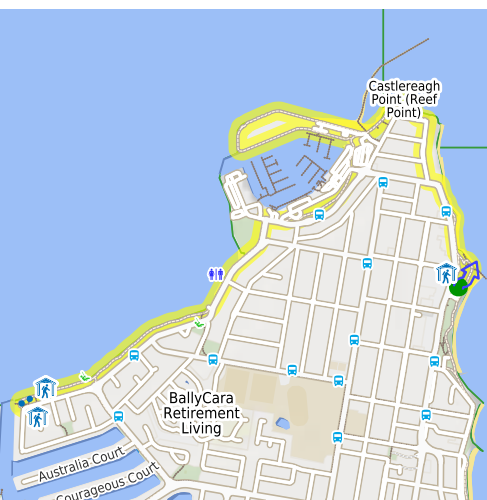
 1 h 15 min to 2 h
 20 min to 1 h


5.3 km
One way


↑ 6 m
↓ 6 m

 2
Easy track

Starting from Scarborough Beach car park, Scarborough, this one-way walk takes you to the Albatross Canal from the beach via the Moreton Bay Cycleway. This journey offers a refreshing experience with stunning coastal views, including the Glass House Mountains on a clear day. Casuarina and cotton trees dominate the area, providing ample shade and ambience. Additionally, there's a playground where children can actually climb some of the cotton trees. The trail is perfect for a leisurely stroll or bike ride, and dogs are allowed on-leash. There are multiple cafes and picnic shelters where you can stop and soak in the views while refuelling. Speaking of soaking, don't forget to cool off and sunbathe at the beach. Let us begin by acknowledging the Traditional Custodians of the land on which we travel today, and pay our respects to their Elders past and present.



Class 2 of 6

Clear and well formed track or trail

Quality of track	Smooth and hardened path (1/6)
Gradient	Flat, no steps (1/6)
Signage	Clearly signposted (2/6)
Infrastructure	Generally useful facilities (such as fenced cliffs and seats) (1/6)
Experience Required	No experience required (2/6)
Weather	Weather generally has little impact on safety (2/6)

Getting to the start: From Elizabeth Avenue

- Turn on to Boardman Road then drive for 570 m
- At roundabout, take exit 2 onto Boardman Road and drive for another 700 m
- At roundabout, take exit 2 onto Griffith Road and drive for another 2.4 km
- At roundabout, take exit 2 onto Griffith Road and drive for another 430 m
- At roundabout, take exit 1 onto Oxley Avenue and drive for another 360 m
- At roundabout, take exit 2 onto Landsborough Avenue and drive for another 790 m
- Turn right and drive for another 80 m

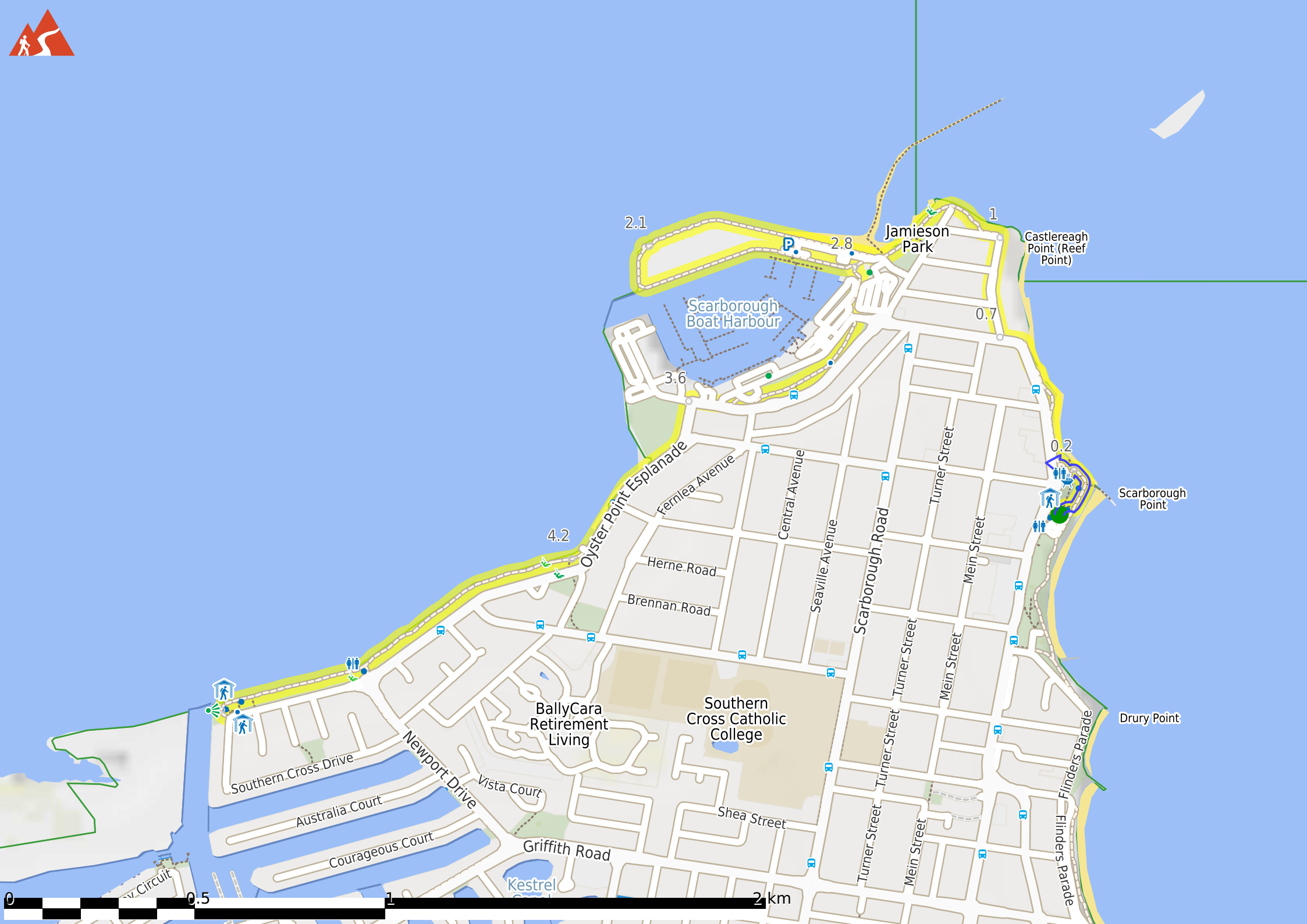
Before you start any journey ensure you;

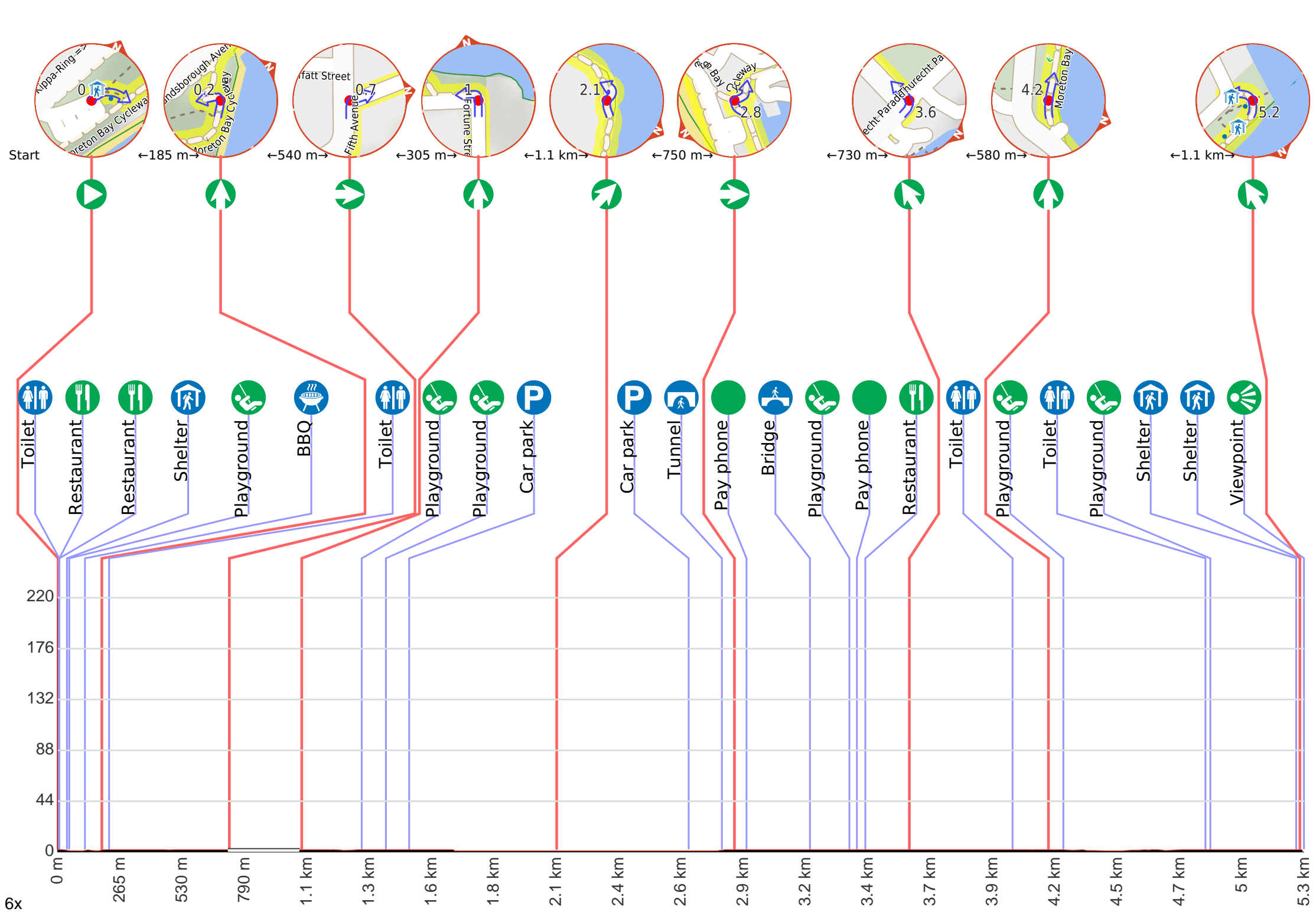
- Tell someone you trust where you are going and what to do if you are late returning
- Have adequate equipment, supplies, skills & knowledge to undertake this journey safely
- Consider weather forecasts, park/track closures & fire dangers
- Can respond to emergencies & call for help at any point
- Are healthy and fit enough for this journey

If not, change plans and stay safe. It is okay to delay and ask people for help.

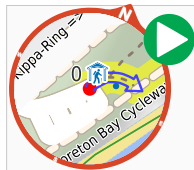
Share
Bushwalk.com
[j/4L3XLI](https://bushwalk.com/j/4L3XLI)







Getting started: From the northern end of Scarborough Beach car park, pass through the metal bollard and head along the paved path that splits into two shortly after. Veer right when you come to the fork and pass between the sheltered picnic tables (to your right) and the playground (to your left). When you come to the end, turn left at the T intersection and start heading along the wide paved track. Keep left at the next intersection (120 metres in) and stay on the same track as you keep the ocean to your right to continue along Scarborough Beach to Albatross Canal Track.



Start.



Find the toilet at the start.



Find the Kashiwa at the start.



Find the FinFresh at the start.



After another 20 m **continue straight**.



After another 15 m pass the shelter (6 m on your right).



After another 10 m pass the playground (on your left).



After another 6 m (from the Moreton Bay Cycleway) **turn left**, to head along Moreton Bay Cycleway (a highway|cycleway).



After another 60 m pass the BBQ (15 m on your left).



After another 15 m (from the Moreton Bay Cycleway) **continue straight**, to head along Moreton Bay Cycleway.



After another 30 m (from the Moreton Bay Cycleway) **continue straight**, to head along Moreton Bay Cycleway.



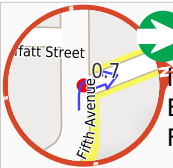
After another 25 m (from the Moreton Bay Cycleway) **continue straight**, to head along Moreton Bay Cycleway.



After another 30 m pass the toilet (15 m on your left).



After another 50 m (from the Moreton Bay Cycleway) **turn right**, to head along Moreton Bay Cycleway.



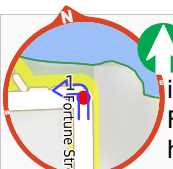
After another 460 m (at the intersection of Fortune Street & Moreton Bay Cycleway) **turn right**, to head along Fortune Street (a residential road).



After another 105 m (at the intersection of Fortune Street & Fourth Avenue) **continue straight**, to head along Fortune Street.



After another 95 m (at the intersection of Fortune Street & Third Avenue) **continue straight**, to head along Fortune Street.



After another 105 m (at the intersection of Moreton Bay Cycleway & Fortune Street) **continue straight**, to head along Moreton Bay Cycleway (a highway|cycleway).



After another 250 m pass the playground (on your left).



After another 65 m (from the Moreton Bay Cycleway) **continue straight**, to head along Moreton Bay Cycleway.



After another 30 m (from the Moreton Bay Cycleway) **continue straight**, to head along Moreton Bay Cycleway.



After another 5 m pass the playground (20 m on your left).



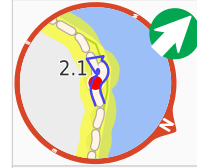
After another 55 m (at the intersection of Moreton Bay Cycleway & 1st Avenue) **continue straight**, to head along Moreton Bay Cycleway.



After another 35 m (from the Moreton Bay Cycleway) **continue straight**.



After another 8 m pass the car park (on your left).



After another 620 m **veer right**.



After another 30 m **turn sharp right**.



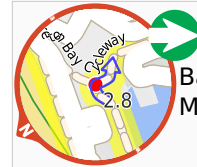
After another 530 m pass the car park (on your left).



After another 30 m **continue straight**.



After another 110 m head through the tunnel (about 7 m long)



After another 45 m (from the Moreton Bay Cycleway) **turn right**, to head along Moreton Bay Cycleway.



After another 50 m pass the pay phone (30 m on your left).



After another 115 m (at the intersection of Moreton Bay Cycleway & Bird O'Passage Parade) **continue straight**, to head along Moreton Bay Cycleway.








After another 155 m cross the bridge (about 8 m long)






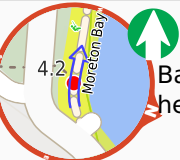





After another 105 m (from the Moreton Bay Cycleway) **continue straight**, to head along Moreton Bay Cycleway.








After another 50 m pass the playground (on your right).

-  After another 30 m pass the pay phone (55 m on your right).
-  After another 35 m pass the "Morgans Seafood" (50 m on your right).
W:www.morganseafood.com.au
-  After another 95 m (at the intersection of Moreton Bay Cycleway & Bird O'Passage Parade) **continue straight**, to head along Moreton Bay Cycleway.
-  After another 25 m (from the Moreton Bay Cycleway) **continue straight**, to head along Moreton Bay Cycleway.
-  After another 25 m (from the Moreton Bay Cycleway) **continue straight**, to head along Moreton Bay Cycleway.

-  After another 35 m (at the intersection of Moreton Bay Cycleway & Thurecht Parade) **veer left**, to head along Moreton Bay Cycleway.
-  After another 430 m pass the toilet (6 m on your right).
-  After another 105 m (from the Moreton Bay Cycleway) **continue straight**, to head along Moreton Bay Cycleway.

-  After another 45 m (from the Moreton Bay Cycleway) **continue straight**, to head along Moreton Bay Cycleway.
-  After another 65 m pass the "Blue Park" (15 m on your left).
-  After another 590 m (from the Moreton Bay Cycleway) **continue straight**.
-  After another 10 m pass the toilet (15 m on your left).
-  After another 20 m pass the playground (10 m on your left).
-  After another 360 m pass the shelter (7 m on your left).

-  After another 15 m pass the shelter (7 m on your left).
-  After another 15 m come to the viewpoint (20 m on your right).

-  **Veer left.**
-  After another 35 m come to a car park.
-  Continue another 0 m to find at the intersection of Endeavour Esplanade & Southern Cross Drive at the end.