



Kwinana Loop Stage 1-2



1 h 45 min to 3 h 15 min



7.2 km
One way

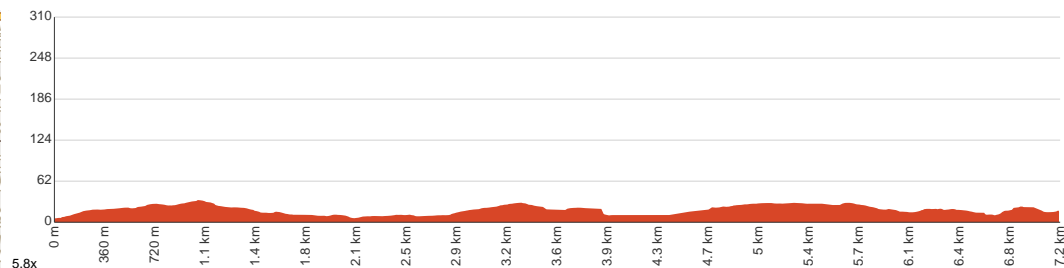
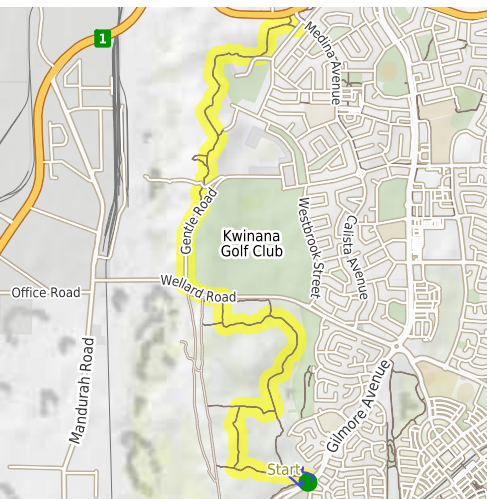


↑ 115 m
↓ 103 m



Moderate track

Starting from Gilmore Avenue, Leda, this walk takes you to Bingfield Road West via the first and second stages of the Kwinana Loop Trail, visiting multiple lookouts and historical features along the way. Explore the first stages of this culturally significant trail that offers you heaps of information as well as exceptional views. Leda Lookout is your first stop, a great spot to pause and take in the peaceful scenery. Next up is the Kaal-Ap/Place of Fire & Sloan's Cottage, where you can learn about Sloan's Reserve's interesting stories. Walley Moort Marlak Miya / The Walley Family Bush Camp will allow you to understand how significant Wilki Karda / Chalk Hill is for the Nyoongar people. Finally, you'll get near 360-degree panoramic views from Wilki Karda / Chalk Hill. Take your time and traverse the same paths that Nyoongar people traversed for over 45,000 years. Dogs are allowed on leash. Let us begin by acknowledging the Traditional Custodians of the land on which we travel today, and pay our respects to their Elders past and present.



Class 3 of 6
Formed track, with some branches and other obstacles

Quality of track	Clear and well formed track or trail (2/6)
Gradient	Gentle hills with occasional steps (2/6)
Signage	Directional signs along the way (3/6)
Infrastructure	Generally useful facilities (such as fenced cliffs and seats) (2/6)
Experience Required	Some bushwalking experience recommended (3/6)
Weather	Weather generally has little impact on safety (1/6)

Getting to the start: From Kwinana Freeway

- Turn on to Mortimer Road Exit then drive for 460 m
- Keep right onto Mortimer Road Exit and drive toward Kwinana Town Centre and drive for another 75 m
- Turn right onto Mortimer Road and drive for another 580 m
- At roundabout, take exit 2 onto Bertram Road and drive for another 2.3 km
- At roundabout, take exit 2 onto Wellard Road and drive for another 680 m
- At roundabout, take exit 2 onto Wellard Road and drive for another 680 m
- At roundabout, take exit 1 onto Wellard Road and drive for another 345 m
- Turn right onto Henley Boulevard and drive for another 190 m
- At roundabout, take exit 1 onto Gilmore Avenue and drive for another 1.5 km
- Make a U-turn onto Gilmore Avenue and drive for another 25 m

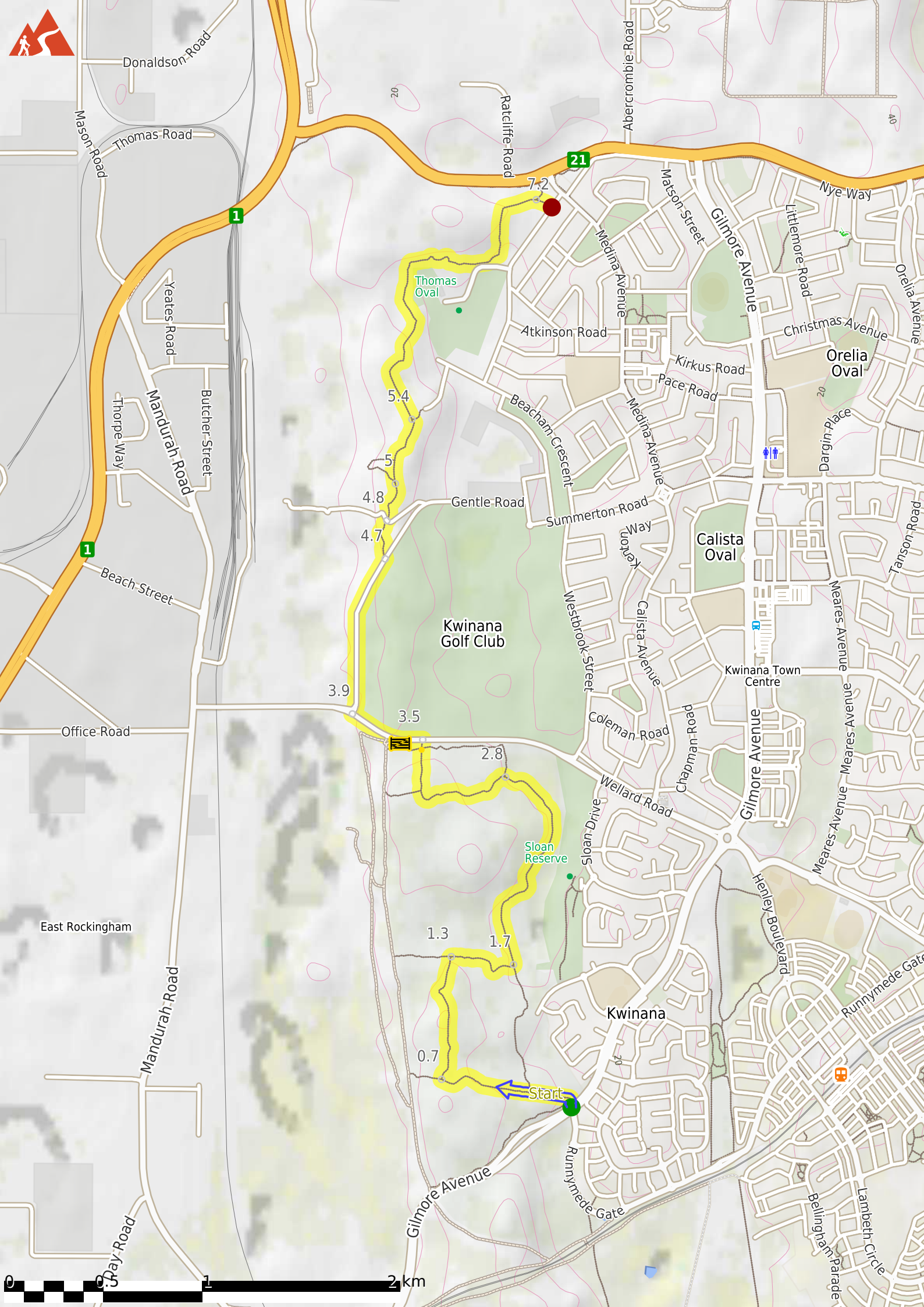
Before you start any journey ensure you;

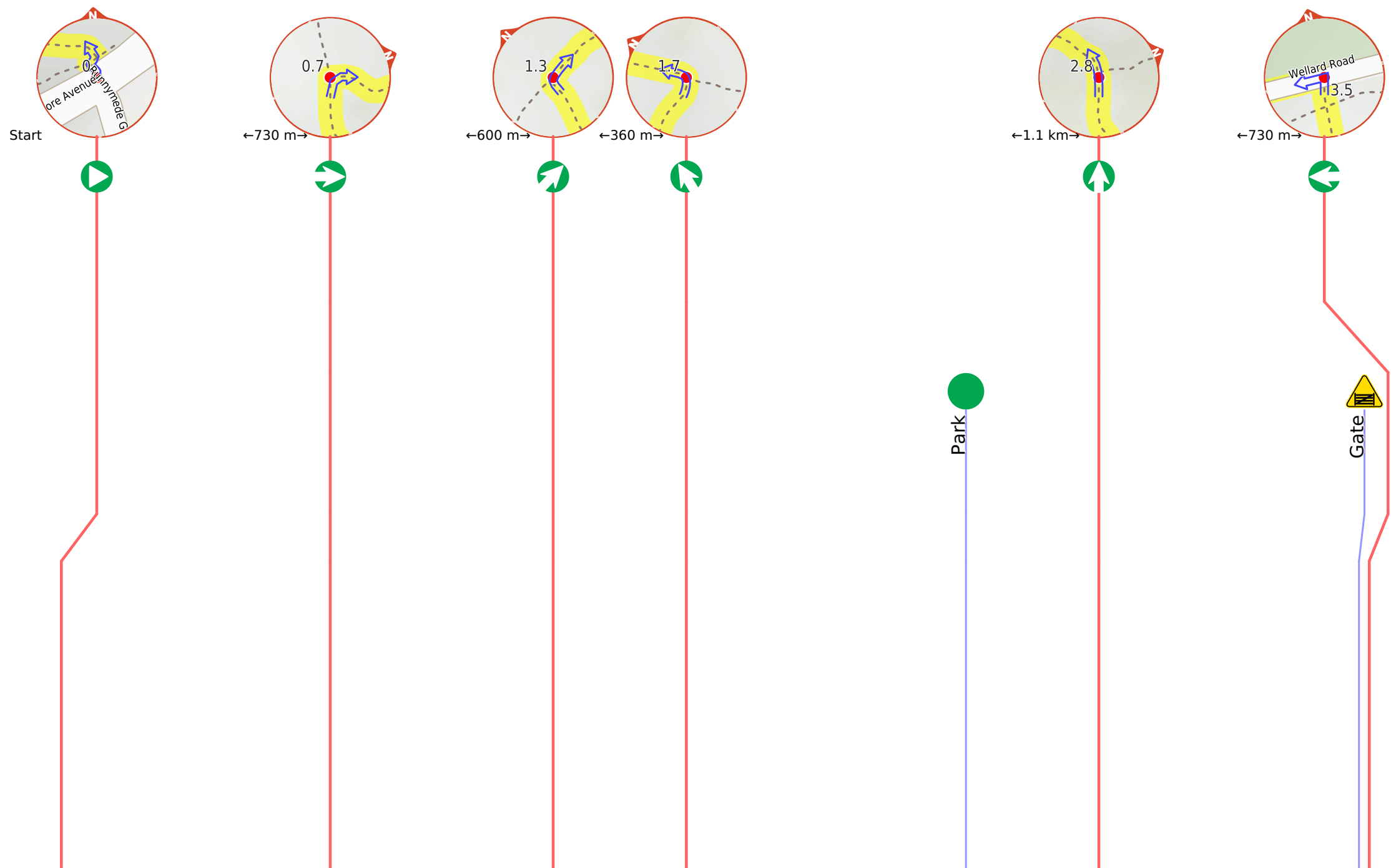
- Tell someone you trust where you are going and what to do if you are late returning
- Have adequate equipment, supplies, skills & knowledge to undertake this journey safely
- Consider weather forecasts, park/track closures & fire dangers
- Can respond to emergencies & call for help at any point
- Are healthy and fit enough for this journey

If not, change plans and stay safe. It is okay to delay and ask people for help.

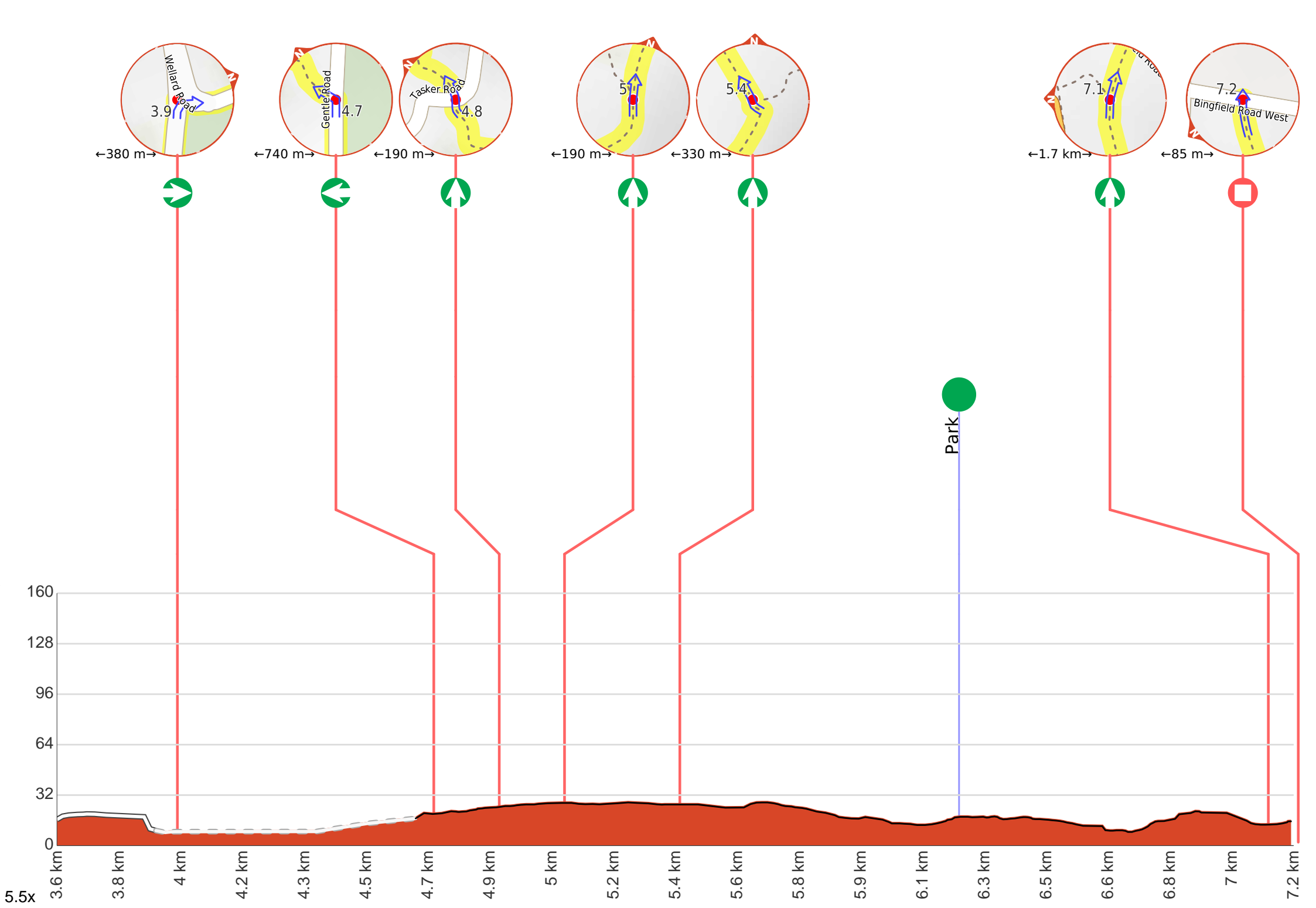
Share
Bushwalk.com
/i/JN1300



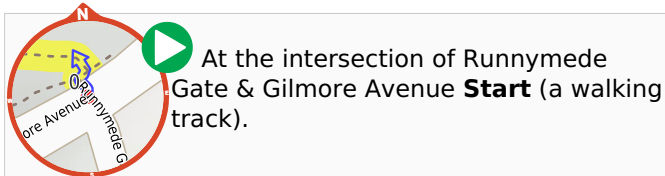




Shape must have at least 2 pairs of points



Getting started: From Gilmore Avenue (metres away from the intersection with Runnymede Gate), head towards the yellow & red metal bollard along the fence. Pass through the bollard and join the wide dirt trail veering left in the distance. 250 metres in, keep left at the 3-way intersection to continue along Kwinana Loop Stage 1-2 Track.

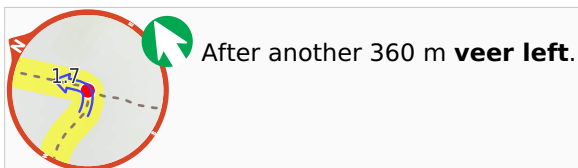
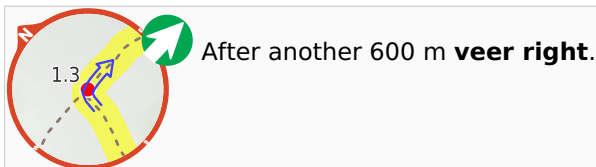
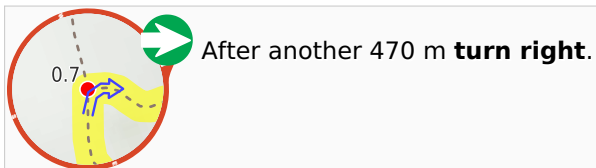


After another 7 m **continue straight**.

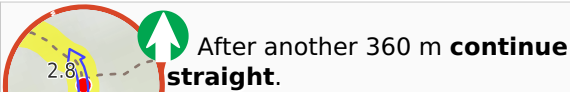
After another 15 m **turn right**.

After another 10 m **turn left**.

After another 220 m **continue straight**.



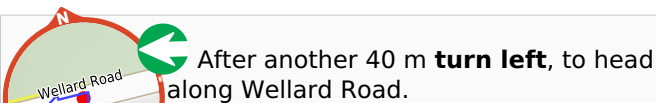
After another 760 m pass the "Sloan Reserve" (50 m on your right).



After another 500 m **continue straight**.

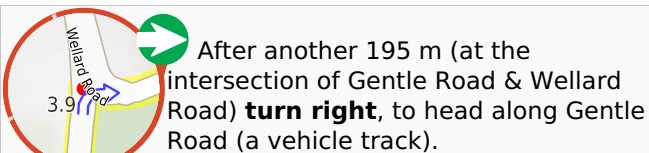
After another 200 m head through/around the gate.

Continue straight.

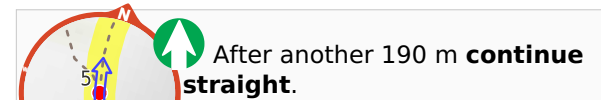
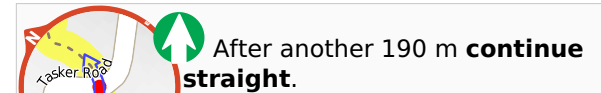
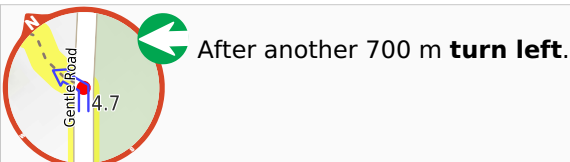


After another 135 m **continue straight**, to head along Wellard Road.

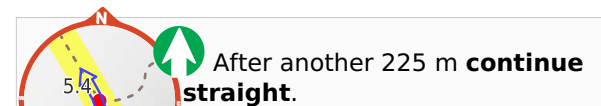
After another 50 m **continue straight**, to head along Wellard Road.



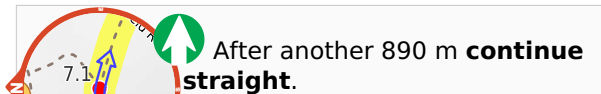
After another 40 m (at the intersection of Gentle Road & Wellard Road) **continue straight**, to head along Gentle Road.



After another 105 m **continue straight**.



After another 800 m pass the "Thomas Oval" (20 m on your right).



After another 80 m **continue straight**.

