



Freshwater Lake Walk

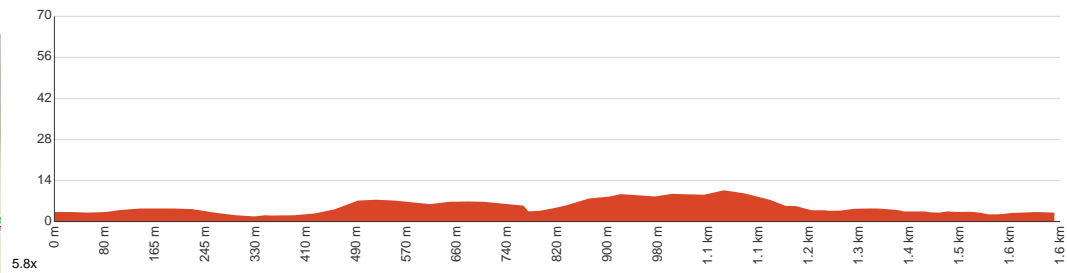
 30 min to 45 min


1.6 km
Circuit


↑ 19 m
↓ 19 m


Moderate track

Starting from the car park off Nora Creina Road, Nora Creina, this walk takes you on a circuit around Freshwater Lake via the Freshwater Lake Walk. This short and easy loop meanders through a canopy of coastal mallee around Freshwater Lake, a haven for birds and wildlife located within Little Dip Conservation Park. Small bush birds and waterbirds can be seen along the walk, such as black ducks, swans, musk ducks and white-faced herons, as well as snake-necked turtles. There's a picnic area with tables near the trailhead, as well as a vantage point with seating where the trail descends to the water's edge. This loop consists of wide and narrow, mostly flat walking trails, with uneven natural surfaces and compacted natural surfaces, suitable for most fitness levels. Let us begin by acknowledging the Traditional Custodians of the land on which we travel today, and pay our respects to their Elders past and present.



Class 3 of 6 Formed track, with some branches and other obstacles	
Quality of track	Formed track, with some branches and other obstacles (3/6)
Gradient	Flat, no steps (1/6)
Signage	Clearly signposted (2/6)
Infrastructure	Limited facilities, not all cliffs are fenced (3/6)
Experience Required	No experience required (2/6)
Weather	Weather generally has little impact on safety (2/6)

Getting to the start: From , Penola.

Before you start any journey ensure you;

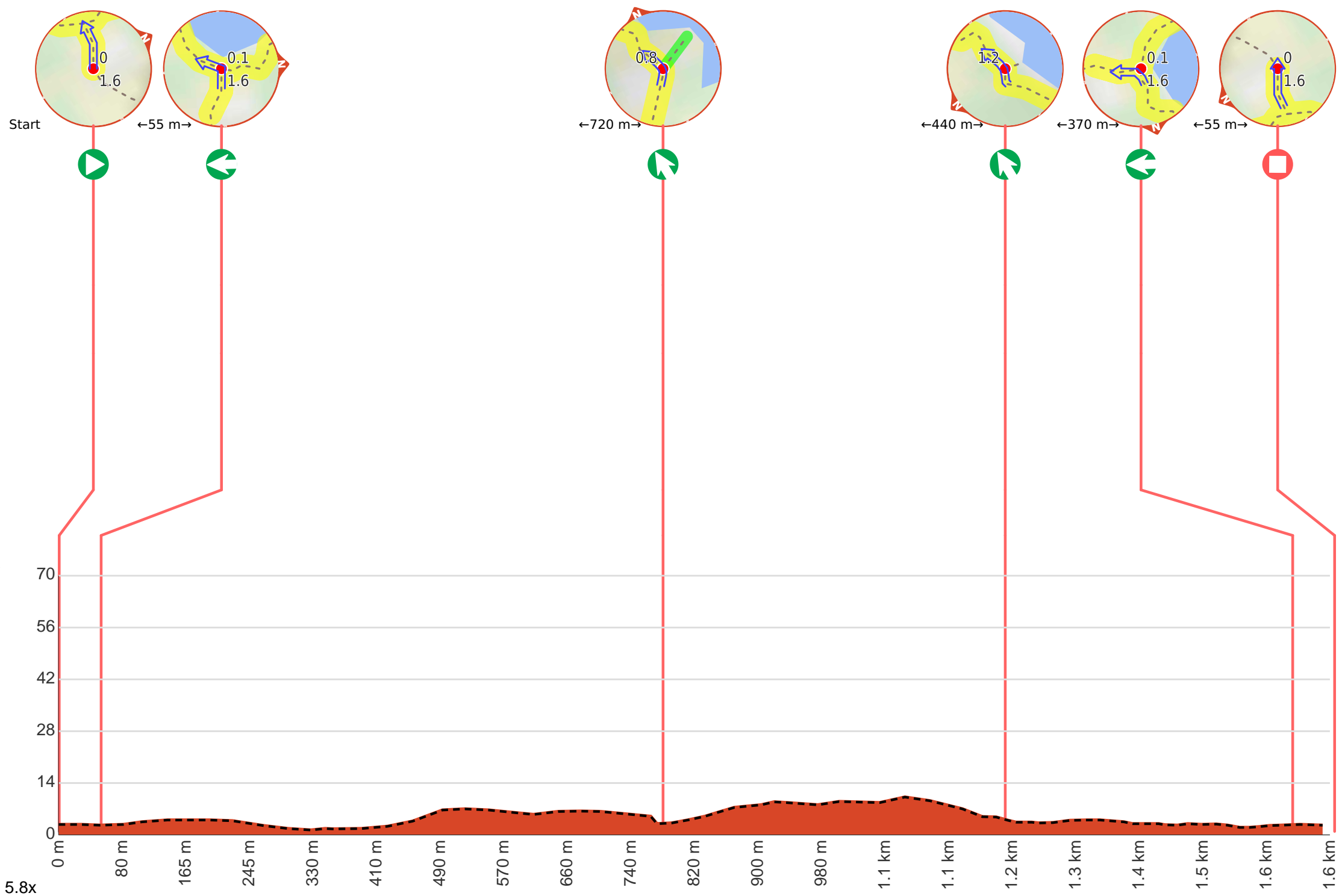
- Tell someone you trust where you are going and what to do if you are late returning
- Have adequate equipment, supplies, skills & knowledge to undertake this journey safely
- Consider weather forecasts, park/track closures & fire dangers
- Can respond to emergencies & call for help at any point
- Are healthy and fit enough for this journey

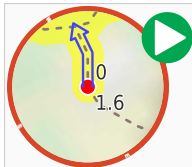
If not, change plans and stay safe. It is okay to delay and ask people for help.

Share
[Bushwalk.com](https://bushwalk.com/ii/REF70)
[/ii/REF70](https://bushwalk.com/ii/REF70)

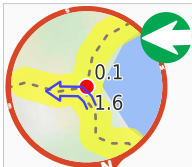




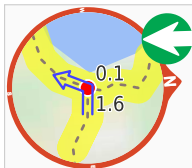




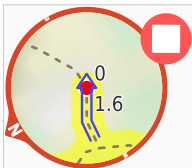
Start.



After another 370 m **turn left.**



After another 55 m **turn left.**



After another 55 m come to the end.

Start of an optional side trip: This little side trip takes you to the foreshore of the lake.



To start this optional side trip veer right here. **Start.**



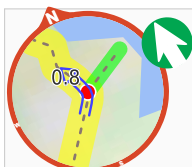
After another 45 m come to the end.



Turn around and retrace your steps back the 45 m to the main route.



Back at the main route turn right and follow on from the 770 m waypoint.



After another 720 m **veer left.**



After another 440 m **veer left.**