



Casuarina Falls Circuit

(Gumbaynggirr Country)

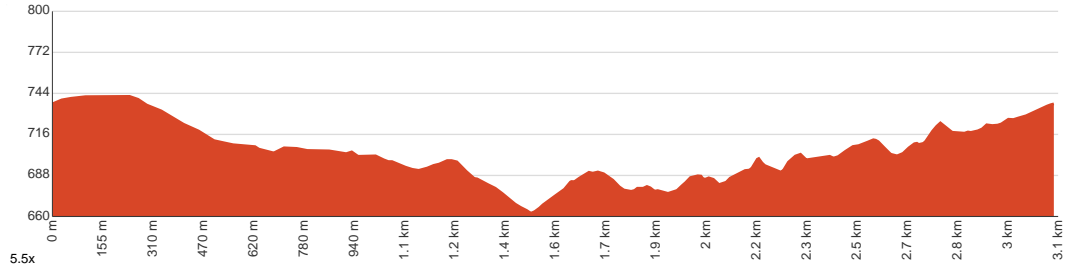
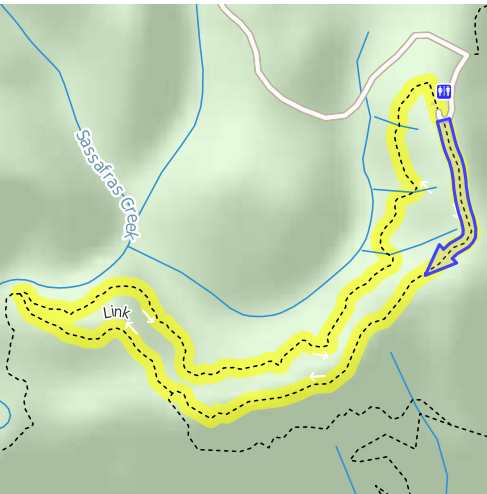
 1 h 30 min to 2 h


3.1 km
Circuit

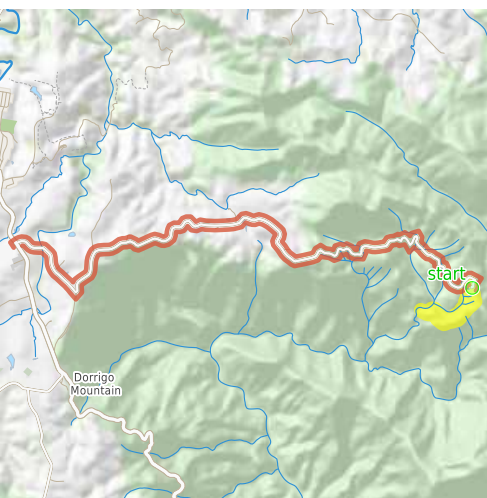

↑ 152 m
↓ 152 m

 4
Hard track

This circuit walk in Dorrigo National Park will take you along the Sassafras Creek. The track follows the Dorrigo plateau ridgeline through lush rainforest. Let us begin by acknowledging the Gumbaynggirr people, Traditional Custodians of the land on which we travel today, and pay our respects to their Elders past and present.



Class 4 of 6 Rough track, where fallen trees and other obstacles are likely	
Quality of track	Rough track, where fallen trees and other obstacles are likely (4/6)
Gradient	Short steep hills (3/6)
Signage	Clearly signposted (2/6)
Infrastructure	Limited facilities (such as cliffs not fenced, significant creeks not bridged) (4/6)
Experience Required	Some bushwalking experience recommended (3/6)
Weather	Foretasted & unexpected storms and severe weather may impact on navigation and safety (4/6)



Getting to the start: From Waterfall Way, B78, Dorrigo.

- Turn on to Dome Road then drive for 11 km

Before you start any journey ensure you;

- Tell someone you trust where you are going and what to do if you are late returning
 - Have adequate equipment, supplies, skills & knowledge to undertake this journey safely
 - Consider weather forecasts, park/track closures & fire dangers
 - Can respond to emergencies & call for help at any point
 - Are healthy and fit enough for this journey
- If not, change plans and stay safe. It is okay to delay and ask people for help.

Share
Bushwalk.com
[/j/K0EB4V](https://www.bushwalk.com/j/K0EB4V)





740

Sassafras Creek

Dome Road

start

1.5

Sassafras Creek

1.1

Rosewood Creek Circuit Track

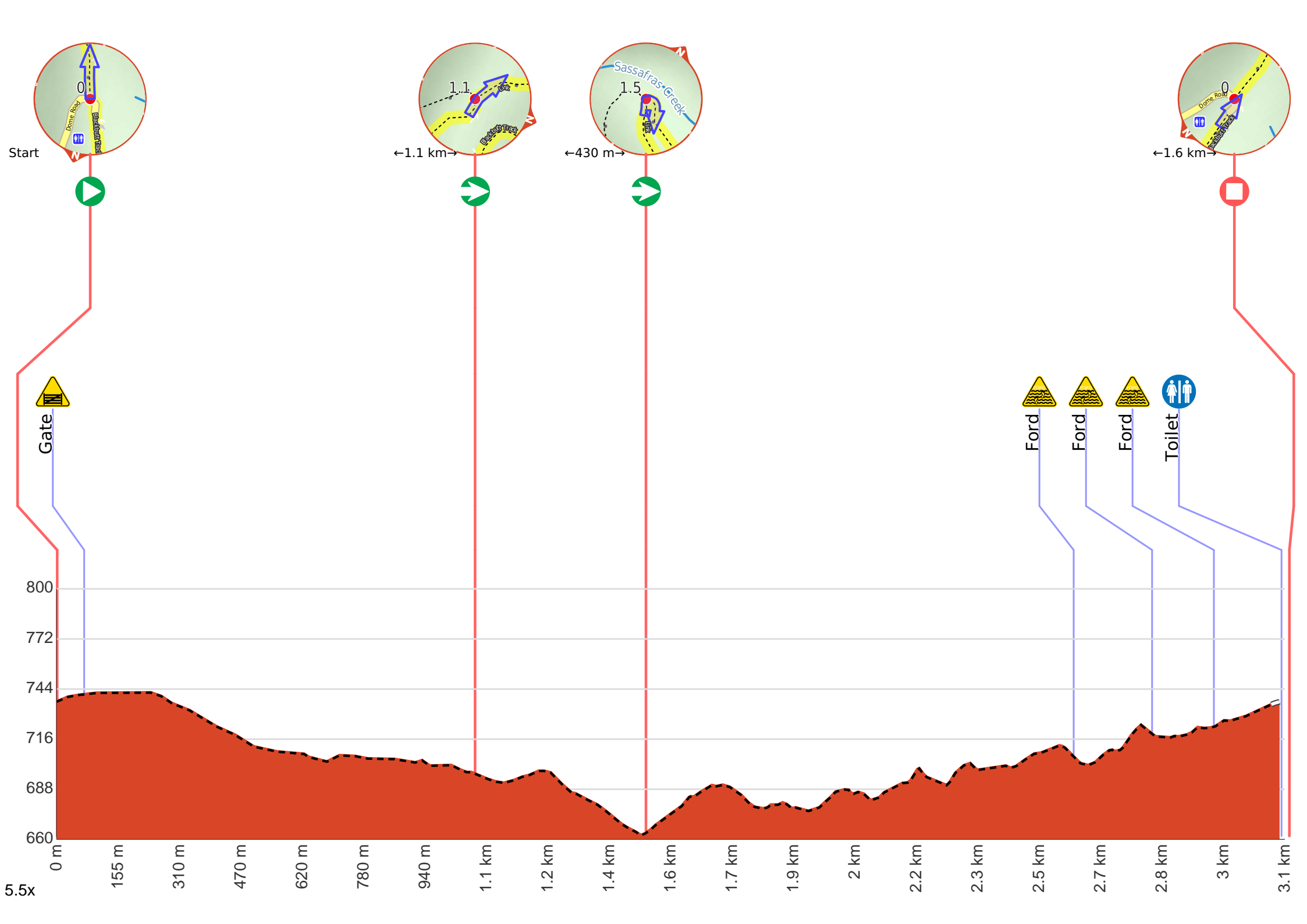
Rosewood River

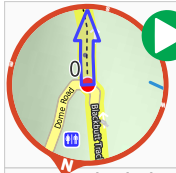
0

0.5

1 km



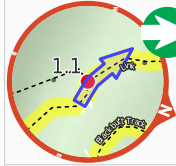




Start.



Find the gate at the start.



After another 990 m **turn right**.



After another 430 m **turn right**.



After another 1.1 km cross the ford.



After another 200 m cross the ford.



After another 155 m cross the ford.



After another 170 m pass the toilet (25 m on your left).



After another 20 m come to a shelter.



A BBQ.



The end.