



# Angophora Grove Walking Track

(Gumbaingirr & Yaegl Country)

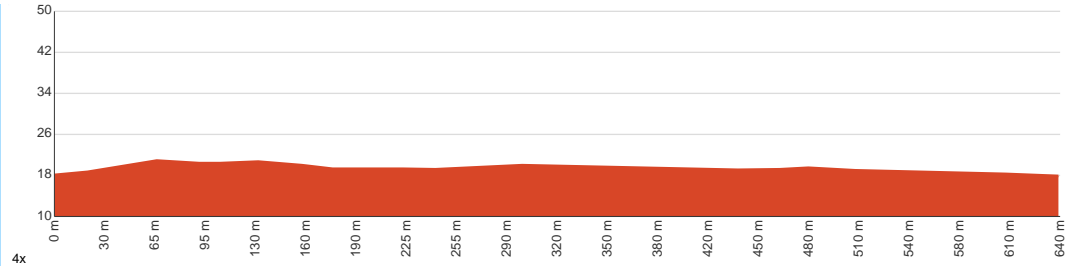
 30 min to 1 h

  
1.3 km  
Return

  
↑ 9 m  
↓ 9 m

  
Moderate track

Starting from Illaroo South Picnic area this return walk takes you through bushland with plenty of beautiful angophoras. Enjoy the walk and have a picnic on return. Let us begin by acknowledging the Gumbaingirr & Yaegl people, Traditional Custodians of the land on which we travel today, and pay our respects to their Elders past and present.



|                                                                             |                                                     |
|-----------------------------------------------------------------------------|-----------------------------------------------------|
| <b>Class 3 of 6</b><br>Formed track, with some branches and other obstacles |                                                     |
| <b>Quality of track</b>                                                     | Smooth and hardened path (1/6)                      |
| <b>Gradient</b>                                                             | Short steep hills (3/6)                             |
| <b>Signage</b>                                                              | Clearly signposted (2/6)                            |
| <b>Infrastructure</b>                                                       | Limited facilities, not all cliffs are fenced (3/6) |
| <b>Experience Required</b>                                                  | No experience required (2/6)                        |
| <b>Weather</b>                                                              | Storms may impact on navigation and safety (3/6)    |



**Getting to the start:** From Woolli Road

- Turn on to Minnie Water Road then drive for 6.6 km
- Turn left onto Illaroo Road and drive for another 1.5 km
- Turn sharp right onto Campground Track and drive for another 60 m
- Turn right onto Campground Track and drive for another 95 m

**Before you start any journey ensure you;**

- Tell someone you trust where you are going and what to do if you are late returning
- Have adequate equipment, supplies, skills & knowledge to undertake this journey safely
- Consider weather forecasts, park/track closures & fire dangers
- Can respond to emergencies & call for help at any point
- Are healthy and fit enough for this journey

If not, change plans and stay safe. It is okay to delay and ask people for help.

Share  
Bushwalk.com  
[/j/KBLG22](https://www.bushwalk.com/j/KBLG22)





start

Illaroo Road

Angophora Grove Circuit

Angophora Grove Circuit

Angophora Grove Circuit

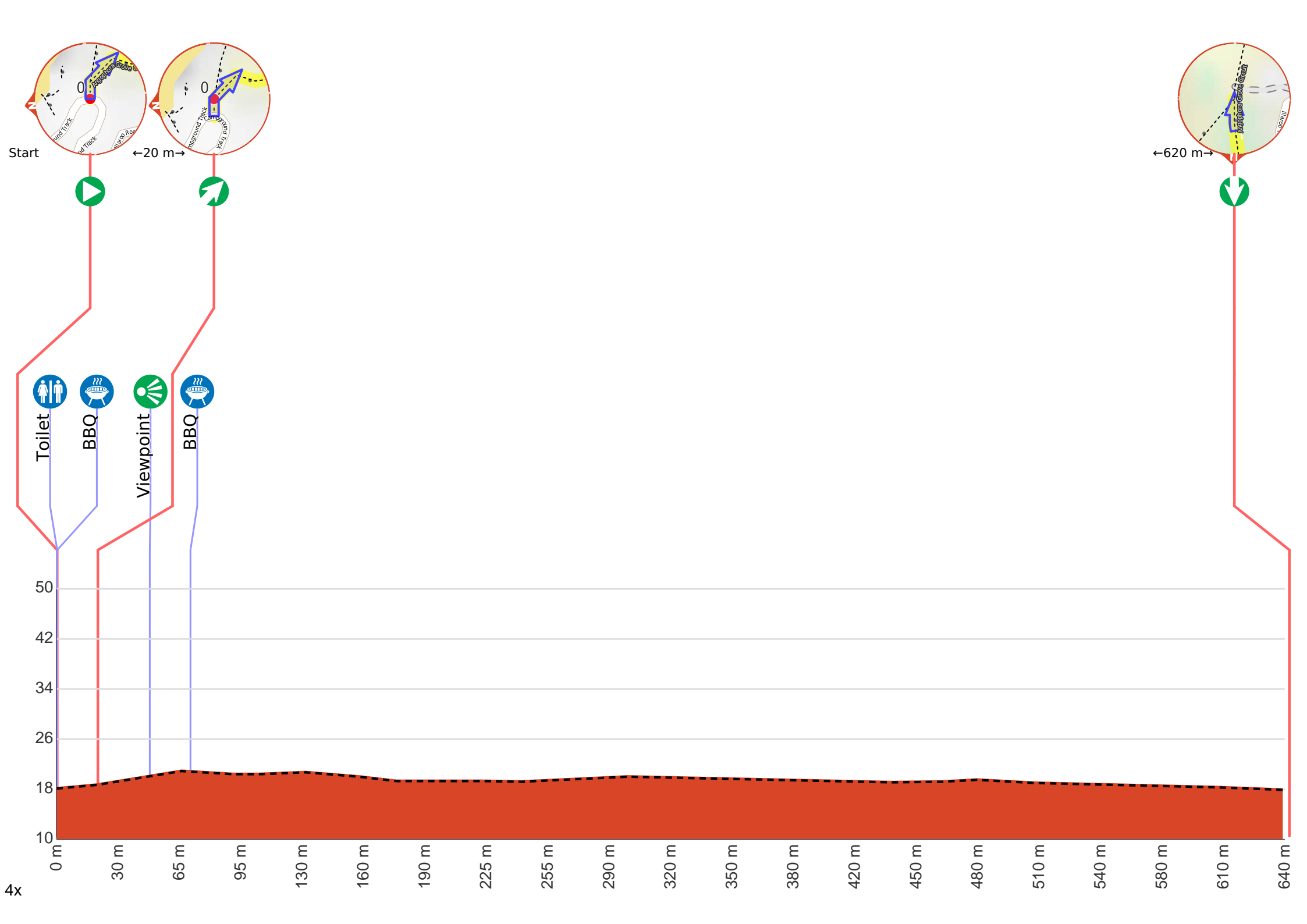
Angophora Grove Circuit

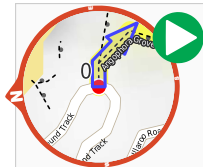
Angophora Grove Circuit

0.6

0.5

©





**Start.**



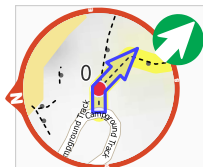
Find the toilet at the start.



Find the NPWS Campsite at the start.



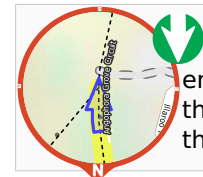
Find the viewpoint at the start.



**Veer right.**



After another 50 m pass the BBQ (25 m on your right).



Continue another 570 m to find the end. Then turn around here and retrace the main route for 640 m to get back to the start.