



Patawalonga Circuit

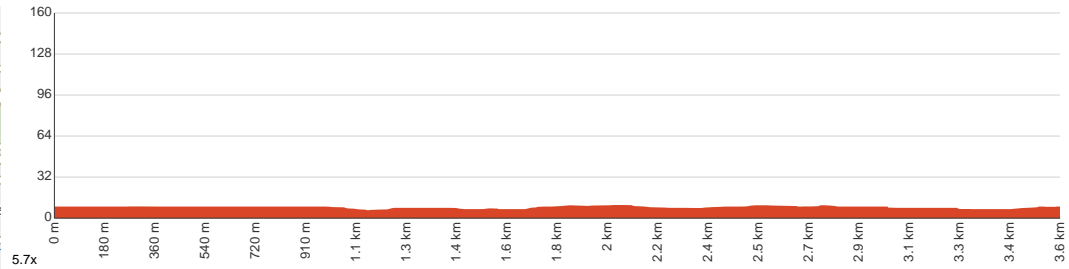
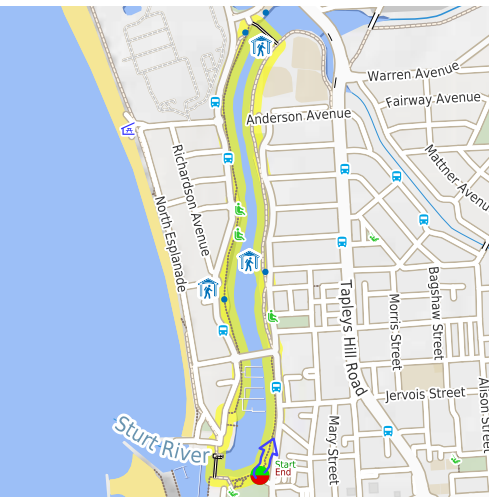
- 45 min to 1 h 30 min
- 20 min to 40 min
- 40 min to 1 h 45 min

3.6 km
Circuit

↑ 12 m
↓ 12 m

1
Smooth & flat

The Patawalonga Circuit is a circuit walk starting from the Wigley Reserve car park in Glenelg North. The walk takes you through an urban landscape on an easy, smooth, flat path with lovely views of the river and the marina. Picnic spots, playgrounds, shops and toilets are present. This walk is also pet-friendly. Let us begin by acknowledging the Traditional Custodians of the land on which we travel today, and pay our respects to their Elders past and present.



Class 1 of 6 Smooth and hardened path	
Quality of track	Smooth and hardened path (1/6)
Gradient	Flat, no steps (1/6)
Signage	Clearly signposted (1/6)
Infrastructure	Generally useful facilities (such as fenced cliffs and seats) (1/6)
Experience Required	No experience required (1/6)
Weather	Weather generally has little impact on safety (1/6)

Getting to the start: From , Black Forest.

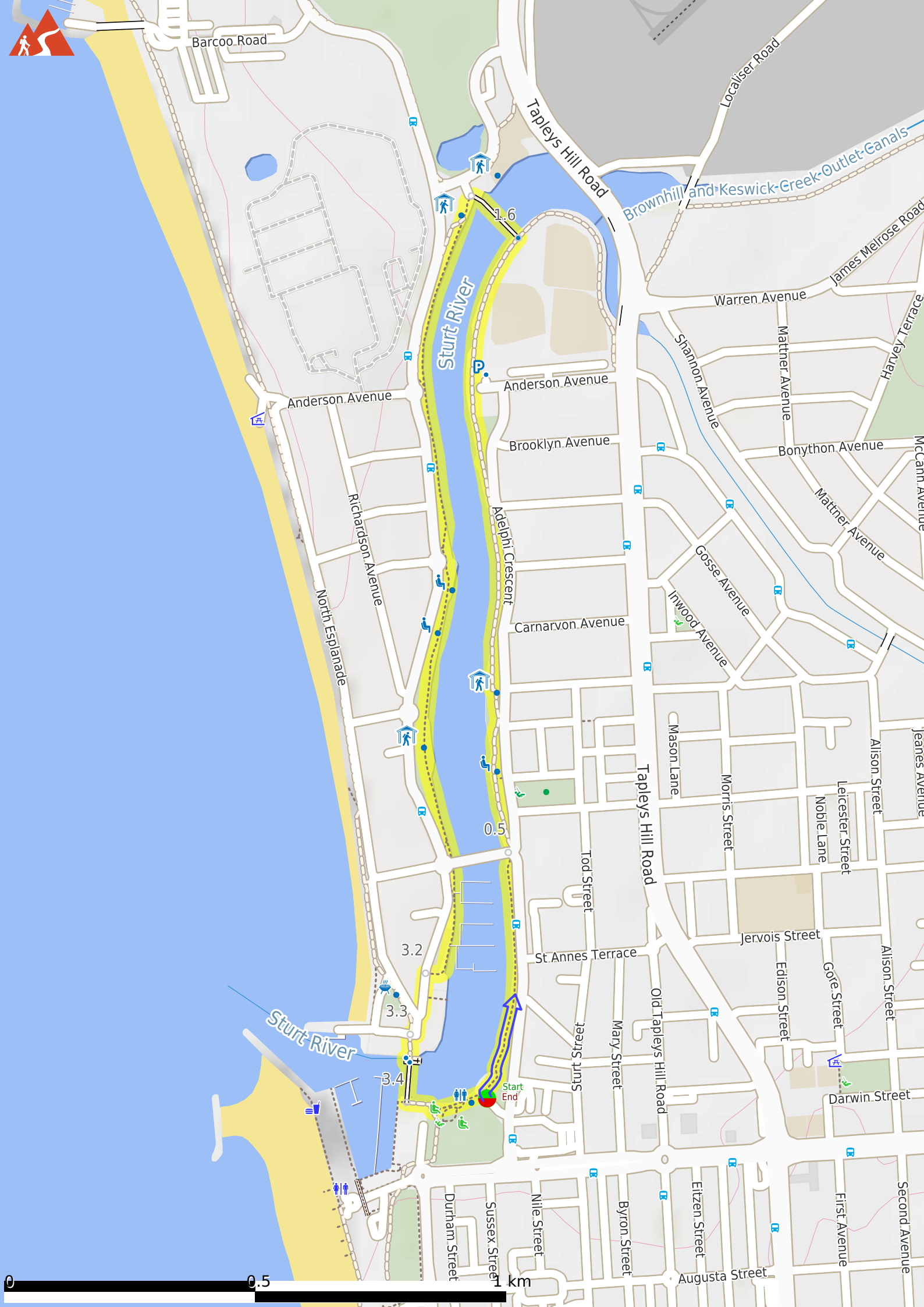
Before you start any journey ensure you;

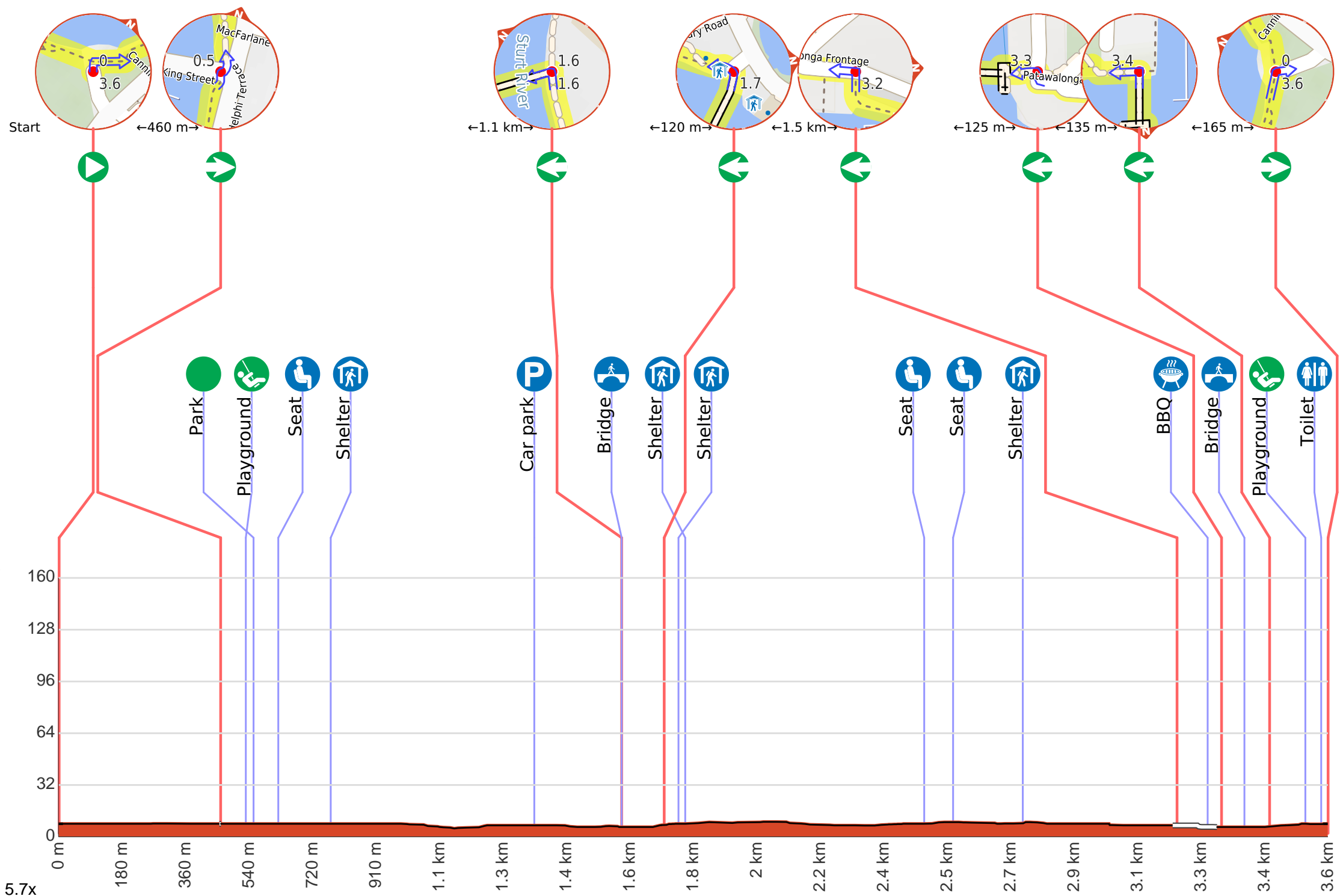
- Tell someone you trust where you are going and what to do if you are late returning
- Have adequate equipment, supplies, skills & knowledge to undertake this journey safely
- Consider weather forecasts, park/track closures & fire dangers
- Can respond to emergencies & call for help at any point
- Are healthy and fit enough for this journey

If not, change plans and stay safe. It is okay to delay and ask people for help.

Share
[Bushwalk.com](https://bushwalk.com/j/M4IOCZ)
[/j/M4IOCZ](https://bushwalk.com/j/M4IOCZ)









Start.



After another 15 m **turn right**.



After another 450 m (from the King Street) **turn right**, to head along King Street (a highway|tertiary).



After another 4 m (from the King Street) **turn left** (a highway|cycleway).



After another 90 m pass the park (30 m on your right).



Then pass the playground (45 m on your right).



After another 70 m **continue straight**.



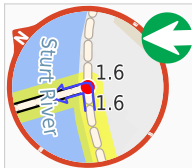
After another 25 m pass a seat (6 m on your right).



After another 150 m pass the shelter (on your right).



After another 580 m pass the car park (30 m on your right).



After another 250 m **turn left**.



Then cross the bridge (about 115 m long)



After another 65 m pass the shelter (50 m on your right).



Turn left.



After another 40 m pass the shelter (on your right).



After another 4 m **continue straight**.



After another 310 m **continue straight**.



After another 290 m **continue straight**.



After another 90 m pass a seat (9 m on your left).



After another 80 m pass a seat (on your right).



After another 200 m pass the shelter (on your right).



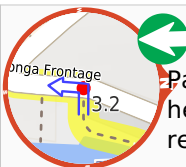
After another 165 m **continue straight**. Keep left.



After another 100 m **continue straight**.



After another 90 m **continue straight**.



After another 85 m (from the Patawalonga Frontage) **turn left**, to head along Patawalonga Frontage (a residential road).



After another 40 m (from the Patawalonga Frontage) **continue straight**, to head along Patawalonga Frontage.



After another 45 m pass the BBQ (55 m on your right).



At the intersection of Cygnet Court & Patawalonga Frontage **turn left**, to head along Cygnet Court.



After another 45 m (from the Cygnet Court) **turn left** (a highway|cycleway).



After another 40 m **turn right**.



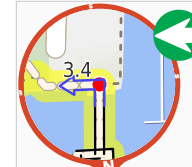
After another 8 m cross the bridge (about 85 m long)



Turn right.



Then cross the bridge (about 70 m long)



Turn left.



After another 60 m **turn left**.



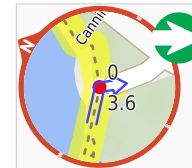
After another 45 m pass the playground (10 m on your right).



After another 25 m **continue straight**.



After another 20 m pass the toilet (8 m on your right).



After another 20 m **turn right**.



After another 15 m come to the end.