






West Beach to Glenelg Wharf

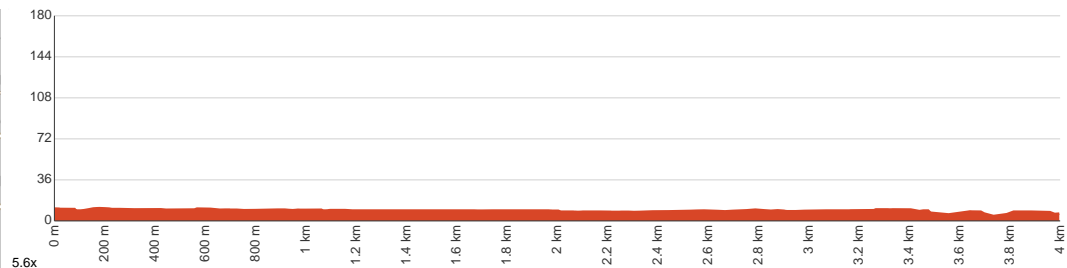
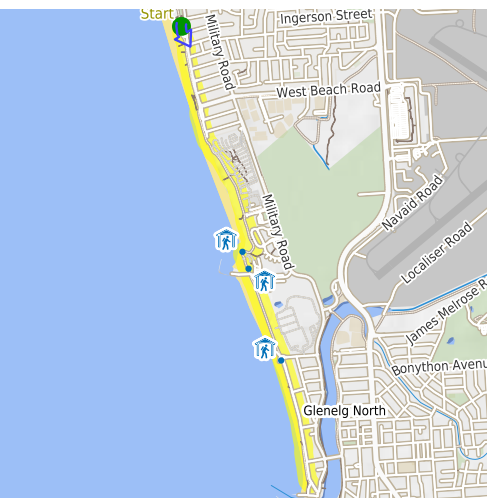
 1 h to 1 h 45 min
 20 min to 45 min
 45 min to 2 h


4 km
One way


↑ 18 m
↓ 22 m


Smooth & flat

The West Beach to Glenelg Wharf walk is a one-way walk starting from the car park off Seaview Road, West Beach. West Beach is home to many water sports activities and boat launching. West Beach Surf Cafe has pet posts and parking for customers. On one side, you'll be met by panoramic views of St Vincent Gulf, while the tall buildings of Glenelg and a coastal Ferris wheel present themselves on the other side. Sunbathe, take a dip in the cool waters, or simply enjoy the journey. There are four wind turbines along the way, each one different from the others. Watch out for currents and rips, as well as naval wildlife. Let us begin by acknowledging the Traditional Custodians of the land on which we travel today, and pay our respects to their Elders past and present.



Class 1 of 6
Smooth and hardened path

Quality of track	Smooth and hardened path (1/6)
Gradient	Flat, no steps (1/6)
Signage	Clearly signposted (1/6)
Infrastructure	Generally useful facilities (such as fenced cliffs and seats) (1/6)
Experience Required	No experience required (1/6)
Weather	Weather generally has little impact on safety (1/6)

Getting to the start: From

Before you start any journey ensure you;

- Tell someone you trust where you are going and what to do if you are late returning
- Have adequate equipment, supplies, skills & knowledge to undertake this journey safely
- Consider weather forecasts, park/track closures & fire dangers
- Can respond to emergencies & call for help at any point
- Are healthy and fit enough for this journey

If not, change plans and stay safe. It is okay to delay and ask people for help.

Share
Bushwalk.com
[/j/MF050T](https://bushwalk.com/j/MF050T)





Harold
and
Cynthia
Anderson
Reserve

Burbridge Road

Prinse Street

Mayfair Drive

Woodhead Street

Tower Road

Drummond
Golf Driving
Range

Navaid Road

Tapleys Hill Road

Localiser Road

James Melrose Road

Bonython Avenue

Iluka Street

Bagshaw Street

Morris Street

Alison Street

Anzac Highway

Dunbar Terrace

North Esplanade

Shannon Avenue

0.7

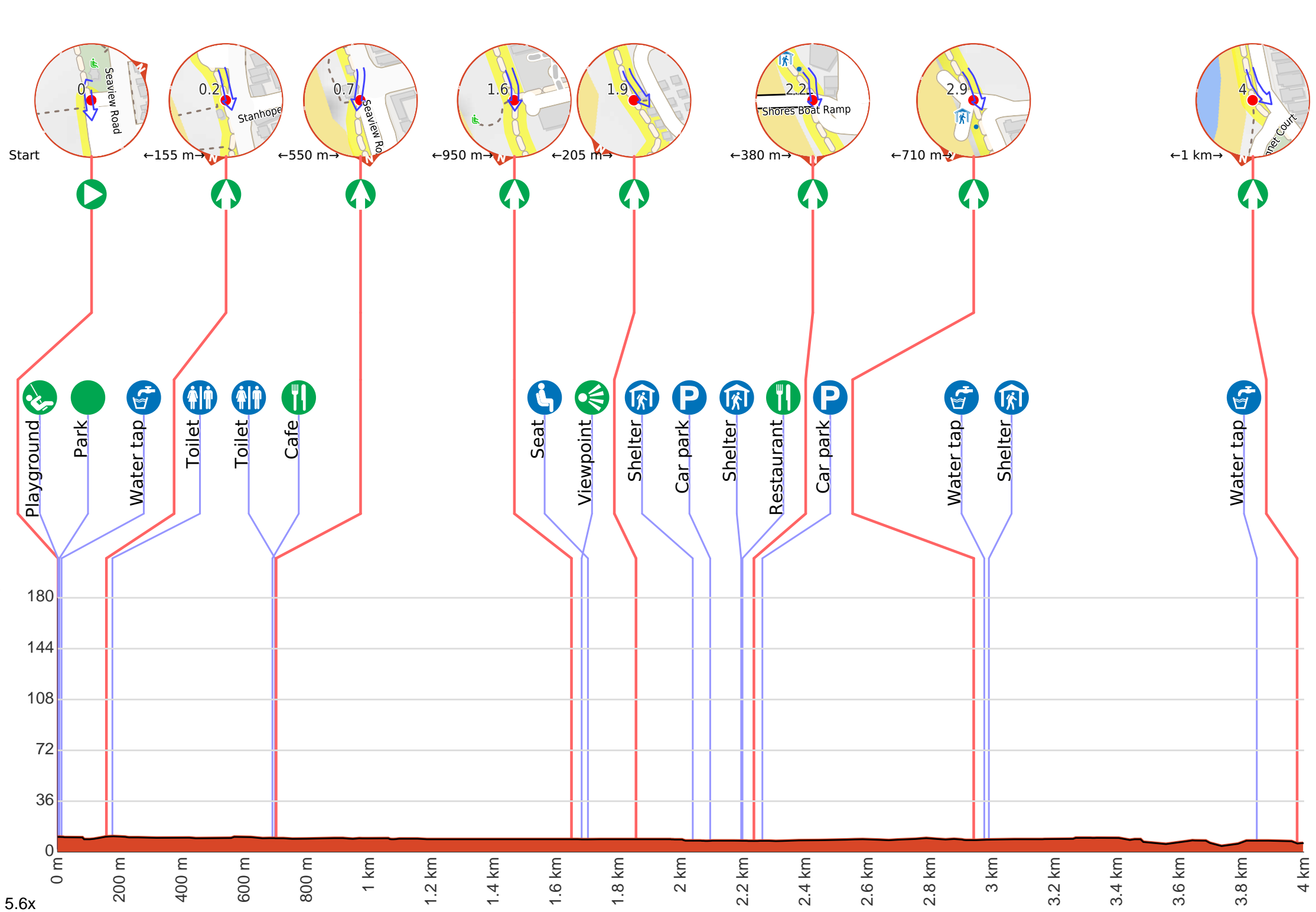
1.9

2.2

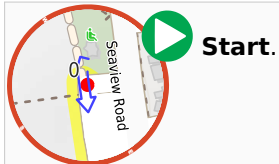
4


Holdfast







Getting started: From the northwestern end of the car park on Seaview Road (across the intersection with Surf Avenue), head towards the ocean and turn left when you get to the paved track. Follow the said track as you keep the ocean to your right to continue along West Beach to Glenelg Wharf Track.




 Find the playground at the start.


 Find the Harold and Cynthia Anderson Reserve at the start.


 Find the water tap at the start.


 **Turn sharp left.**


 After another 15 m **continue straight.**





 After another 20 m pass the toilet (6 m on your right).


 After another 6 m **continue straight.**

 After another 45 m **continue straight.**


 After another 95 m **continue straight.**

 After another 105 m **continue straight.**


 After another 200 m **continue straight.**


 After another 75 m pass the toilet (on your right).


 **Continue straight.**


 After another 25 m pass the "West Beach Surf Life Saving Club" (15 m on your right).

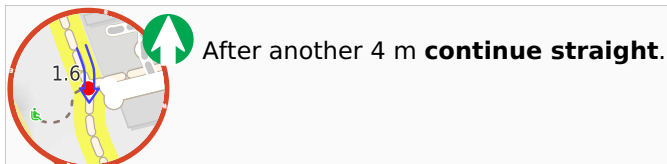



 After another 190 m **continue straight.**


 After another 90 m **continue straight.**

 After another 330 m **continue straight.**


 After another 335 m **continue straight.**





 After another 55 m pass a seat (40 m on your right).


 Then come to the viewpoint (40 m on your right).





 After another 135 m **continue straight.**

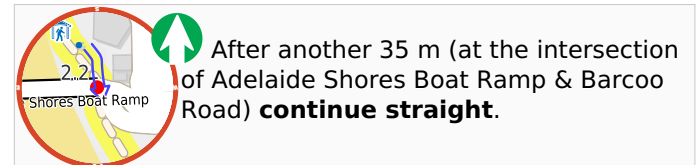
 After another 50 m pass the shelter (on your right).


 After another 55 m pass the car park (on your left).

 After another 2 m **continue straight.**


 After another 95 m pass the shelter (on your left).


 Then pass the "The Clubhouse Bar and Bistro" (50 m on your left).
W: www.adelaidesailingclub.com.au
We-Fr 16:30-18:00+, Sa,Su 12:00-18:00+




 After another 25 m pass the car park (on your left).

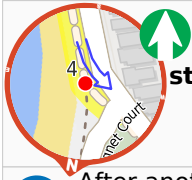


 After another 35 m pass the water tap (4 m on your right).

 After another 15 m pass the shelter (7 m on your right).

 After another 860 m pass the water tap (on your left).

 **Continue straight.**



After another 145 m **continue straight.**



After another 35 m come to a BBQ.



Continue another 0 m to find from the Cygnet Court at the end.