




Kissing Point Rd to De Burghs Bridge

(Darug Country)

 1 h 45 min to 3 h 30 min

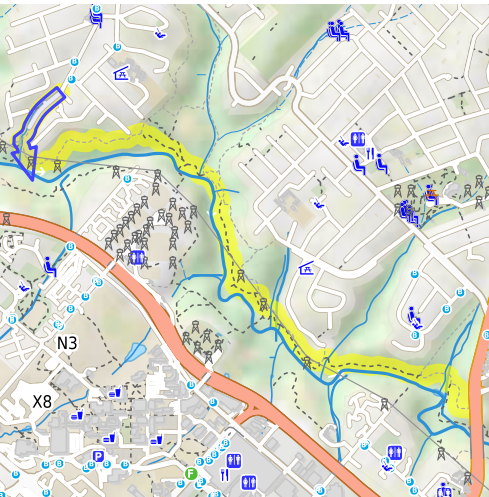
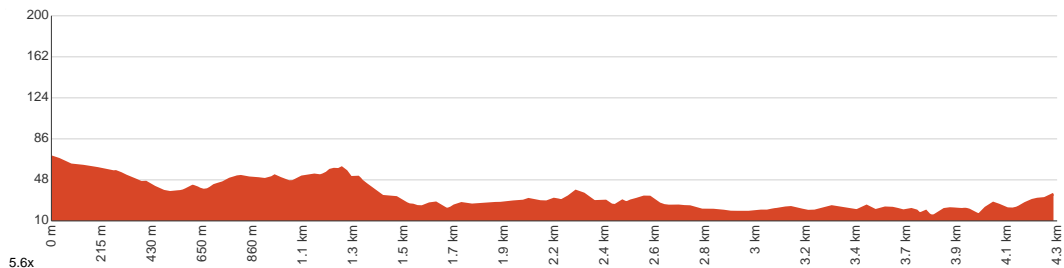

4.3 km
One way


↑ 122 m
↓ 157 m


Hard track



Following a section of the Great North Walk, this popular walk is well signposted and maintained. There are good views of the Lane Cove River as the track passes along the side of the ridge to the north. In several sections the track goes down to smaller creeks (some of which are polluted). Watch these creeks after rain as the boulders and small bridges can become quite slippery. Let us begin by acknowledging the Darug people, Traditional Custodians of the land on which we travel today, and pay our respects to their Elders past and present.



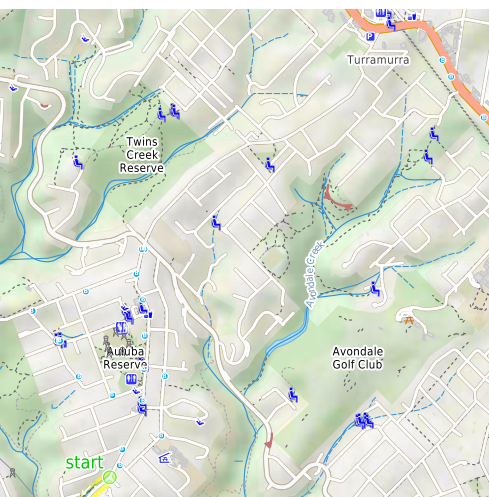
Class 4 of 6

Rough track, where fallen trees and other obstacles are likely

Quality of track	Rough track, where fallen trees and other obstacles are likely (4/6)
Gradient	Short steep hills (3/6)
Signage	Directional signs along the way (3/6)
Infrastructure	Limited facilities, not all cliffs are fenced (3/6)
Experience Required	Some bushwalking experience recommended (3/6)
Weather	Storms may impact on navigation and safety (3/6)

Getting to the start: From Pacific Highway, A1

- Turn on to Kissing Point Road then drive for 2.1 km
- Turn left onto The Comenarra Parkway and drive for another 125 m
- Turn right onto Maxwell Street and drive for another 940 m
- Turn right onto Geoffrey Street and drive for another 110 m
- Turn left onto Kissing Point Road and drive for another 530 m



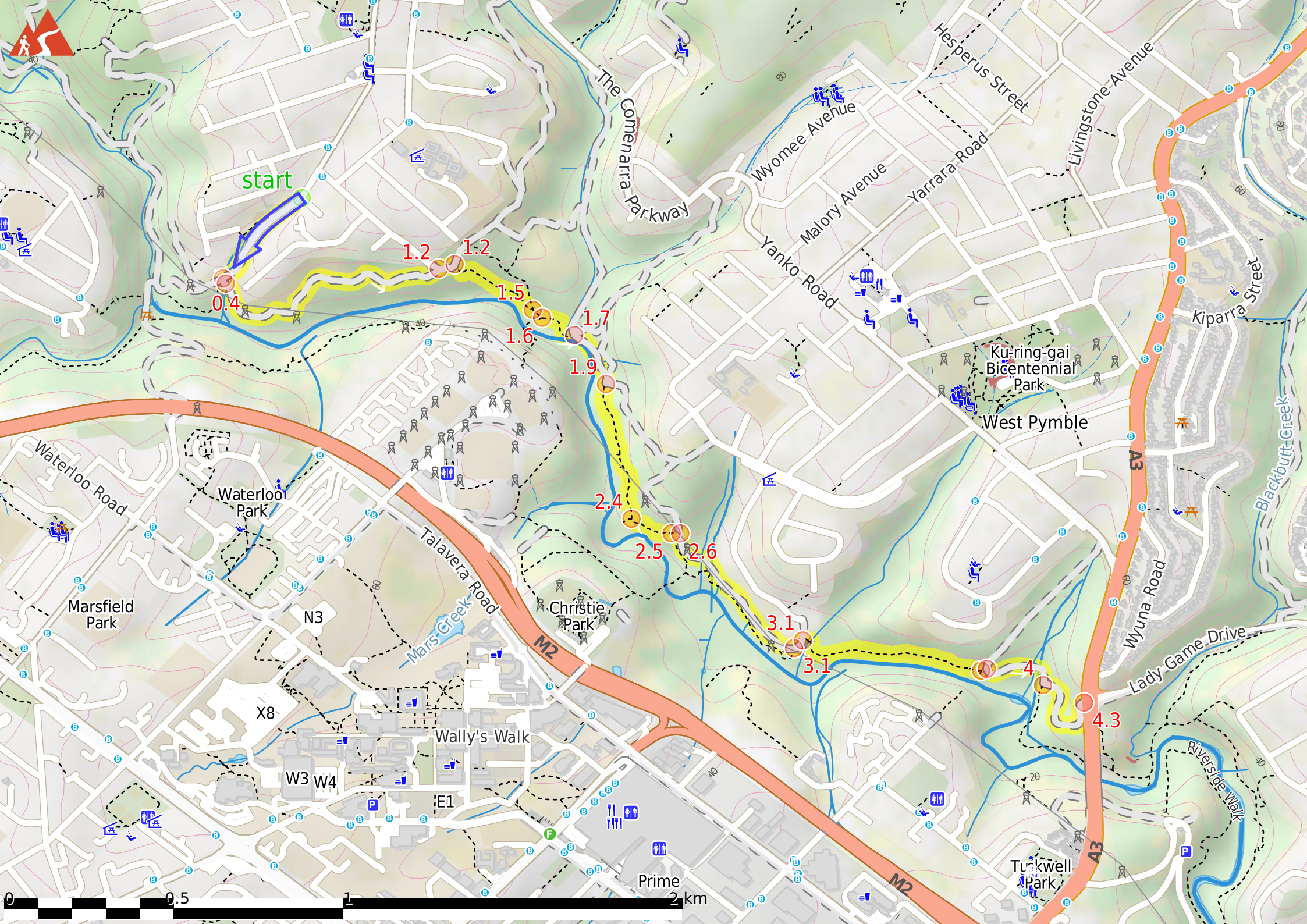
Before you start any journey ensure you;

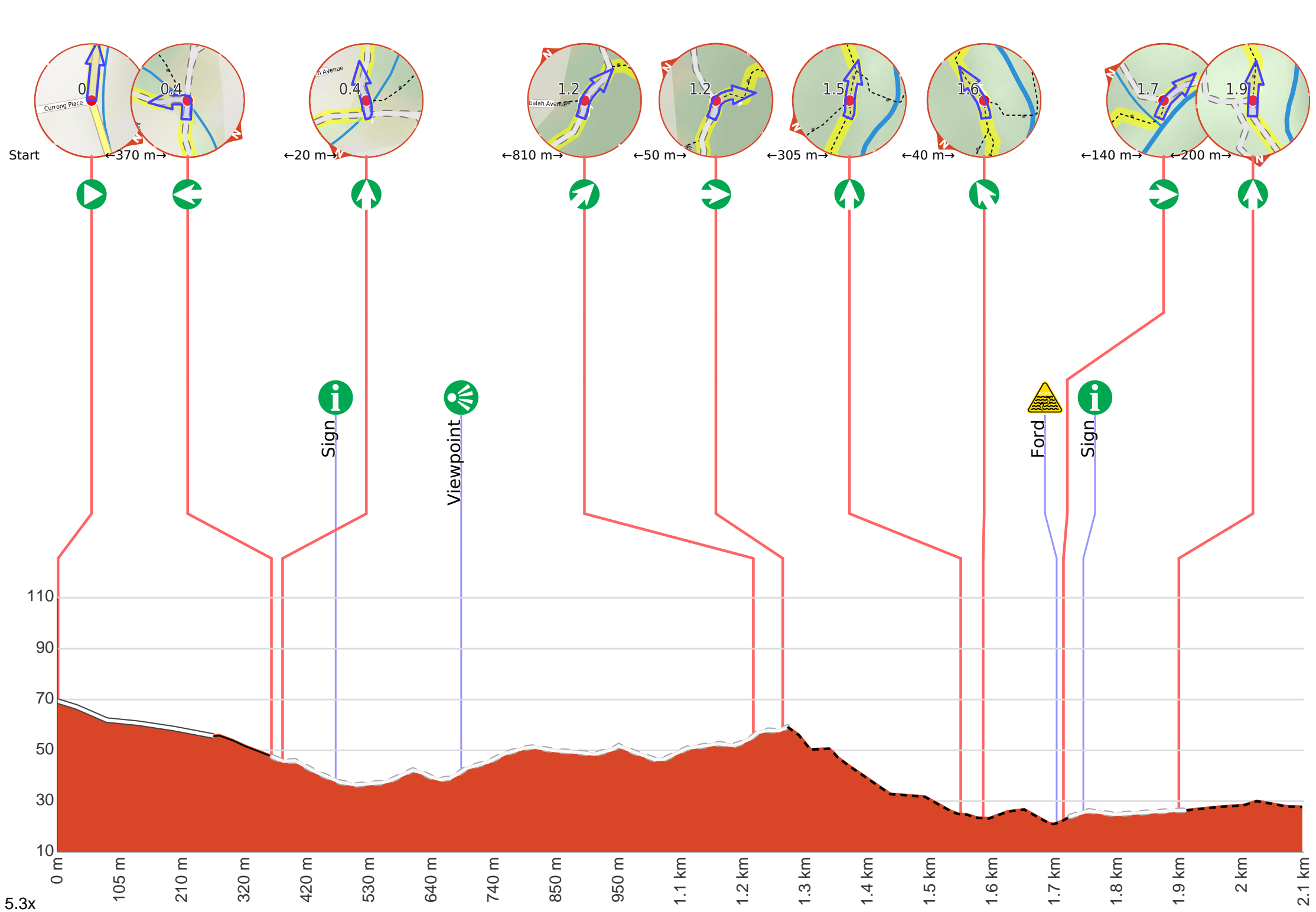
- Tell someone you trust where you are going and what to do if you are late returning
- Have adequate equipment, supplies, skills & knowledge to undertake this journey safely
- Consider weather forecasts, park/track closures & fire dangers
- Can respond to emergencies & call for help at any point
- Are healthy and fit enough for this journey

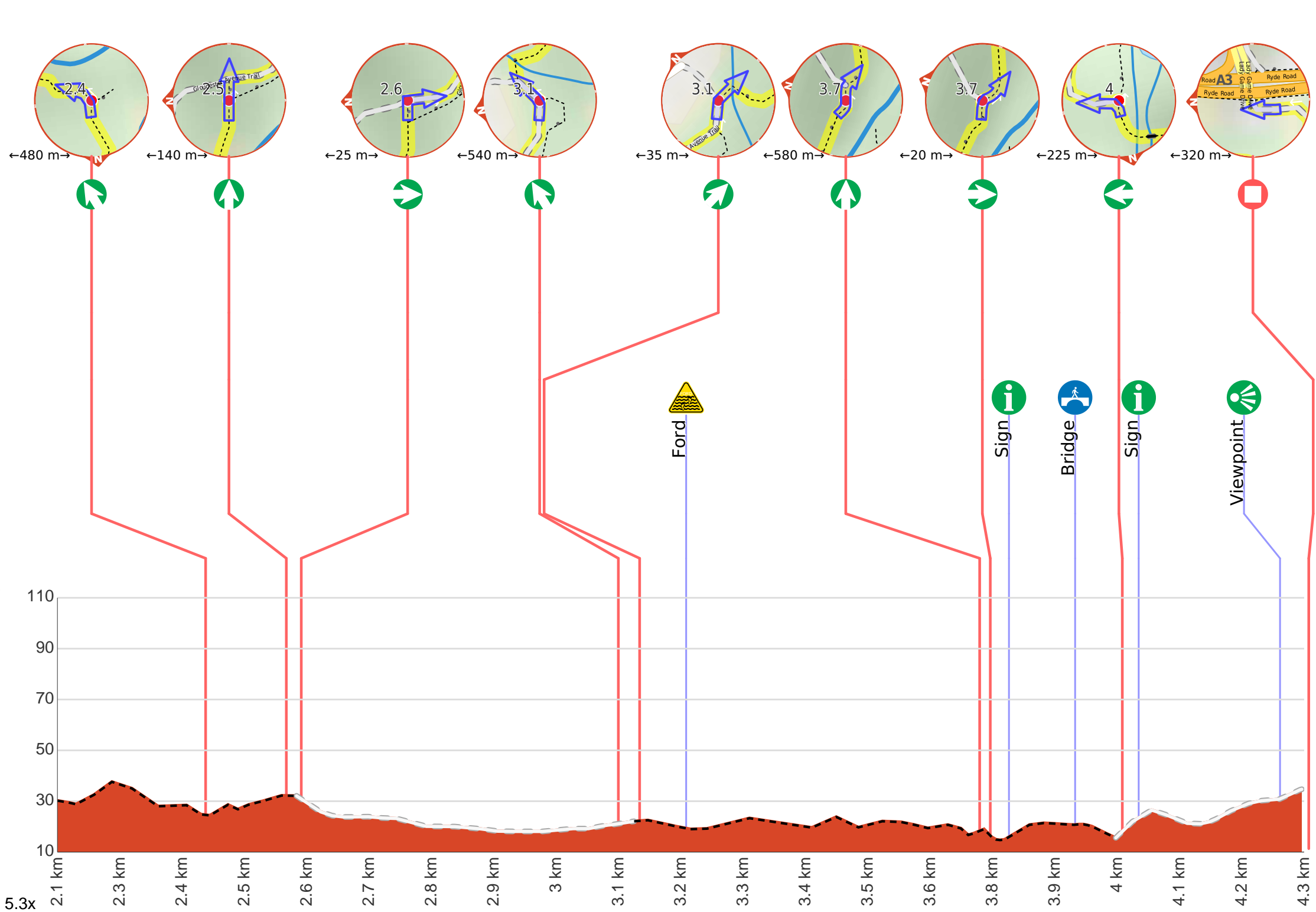
If not, change plans and stay safe. It is okay to delay and ask people for help.

Share
[Bushwalk.com](https://bushwalk.com/j/MF50QR)
[/j/MF50QR](https://bushwalk.com/j/MF50QR)






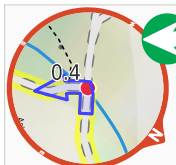




Getting started: From the end of Kissing Point Rd, the track heads down the asphalt management trail. The track heads down the hill passing several houses and comes to an intersection with a track going off to the left at the 'Walking and Service Trails in the Lane Cove Valley' sign.

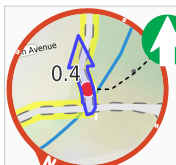


Start.



After another 370 m **turn left.**

i After another 110 m pass the "Walking and Service Trails in the Lane Cove Valley" (15 m on your right).




Continue straight.

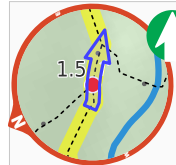
👁 After another 305 m come to the viewpoint (170 m on your right).



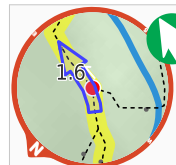
After another 500 m **veer right.**



After another 50 m **turn right.**




After another 305 m **continue straight.**



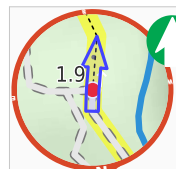
After another 40 m **veer left.**

⚠ After another 125 m cross the ford.




After another 10 m **turn right.**

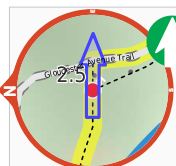
i After another 35 m pass the "Walking and Service Trails in the Lane Cove Valley" (8 m on your left).



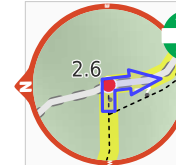
After another 165 m **continue straight.**



After another 480 m **veer left.**




After another 140 m **continue straight.**



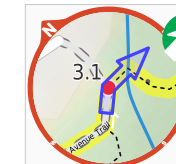
After another 25 m **turn right.**



After another 80 m **continue straight.**




After another 460 m **veer left.**

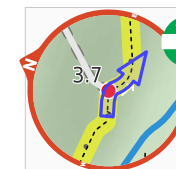


After another 35 m **veer right.**

⚠ After another 80 m cross the ford.



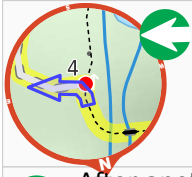
After another 500 m **continue straight.**



After another 20 m **turn right.**

i After another 30 m pass the sign (6 m on your right).

🚶 After another 115 m cross the bridge (about 9 m long)



After another 70 m **turn left**.



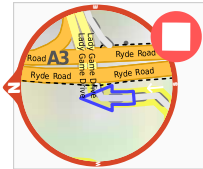
After another 30 m pass the sign (6 m on your right).



After another 240 m come to the viewpoint (110 m on your right).



After another 50 m come to a gate.



The end.