



# Trephina Gorge Walk

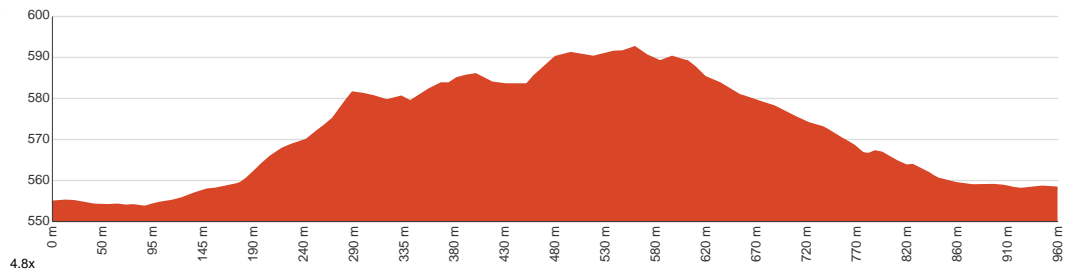
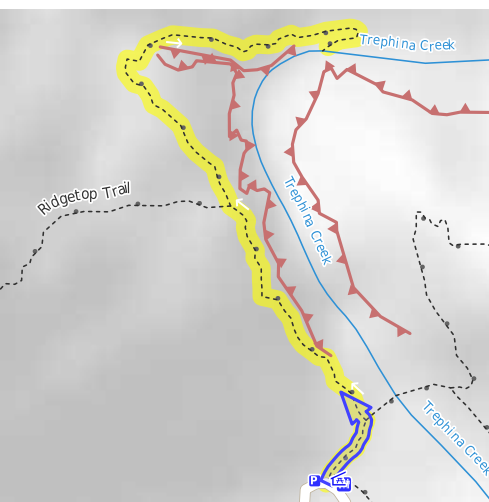
 40 min to 1 h

  
1.9 km  
Return

  
↑ 93 m  
↓ 93 m

 3  
Moderate track

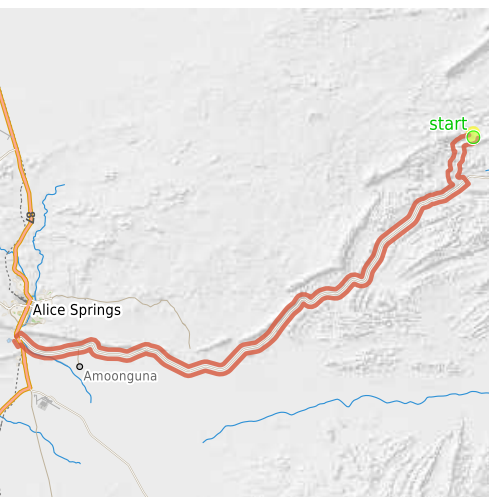
Starting from the Gorge Campground at the end of Trephina Gorge Road, Hart, this return walk takes you up the rim of the gorge via the Trephina Gorge Walk track, optionally coming back via the creek bed itself. You'll lose your sense of time as you explore this dry land via the rim. The gorge presents itself beautifully with its picturesque red cliffs and sandy creek bed. Keep an eye out for black-footed/flanked rock wallabies, you may see one hopping around if lucky. Try to be quiet and listen to the peaceful sounds of nature if you can. You can come back via the creek bed as well, making the walk into a circuit. The campground at the start is well-equipped and maintained, see it for yourself and spend a night if you feel like it. Remember to bring plenty of water. Let us begin by acknowledging the Traditional Custodians of the land on which we travel today, and pay our respects to their Elders past and present.



Class 3 of 6 Formed track, with some branches and other obstacles	
<b>Quality of track</b>	Formed track, with some branches and other obstacles (3/6)
<b>Gradient</b>	Gentle hills with occasional steps (2/6)
<b>Signage</b>	Clearly signposted (2/6)
<b>Infrastructure</b>	Generally useful facilities (such as fenced cliffs and seats) (2/6)
<b>Experience Required</b>	No experience required (2/6)
<b>Weather</b>	Storms may impact on navigation and safety (3/6)

**Getting to the start:** From Stuart Highway, 87

- Turn on to Ross Highway, 8 then drive for 335 m
- At roundabout, take exit 3 onto Ross Highway, 8 and drive for another 135 m
- Turn slight left onto Ross Highway, 8 and drive for another 65.4 km
- Turn left onto Trephina Gorge Road and drive for another 8.3 km



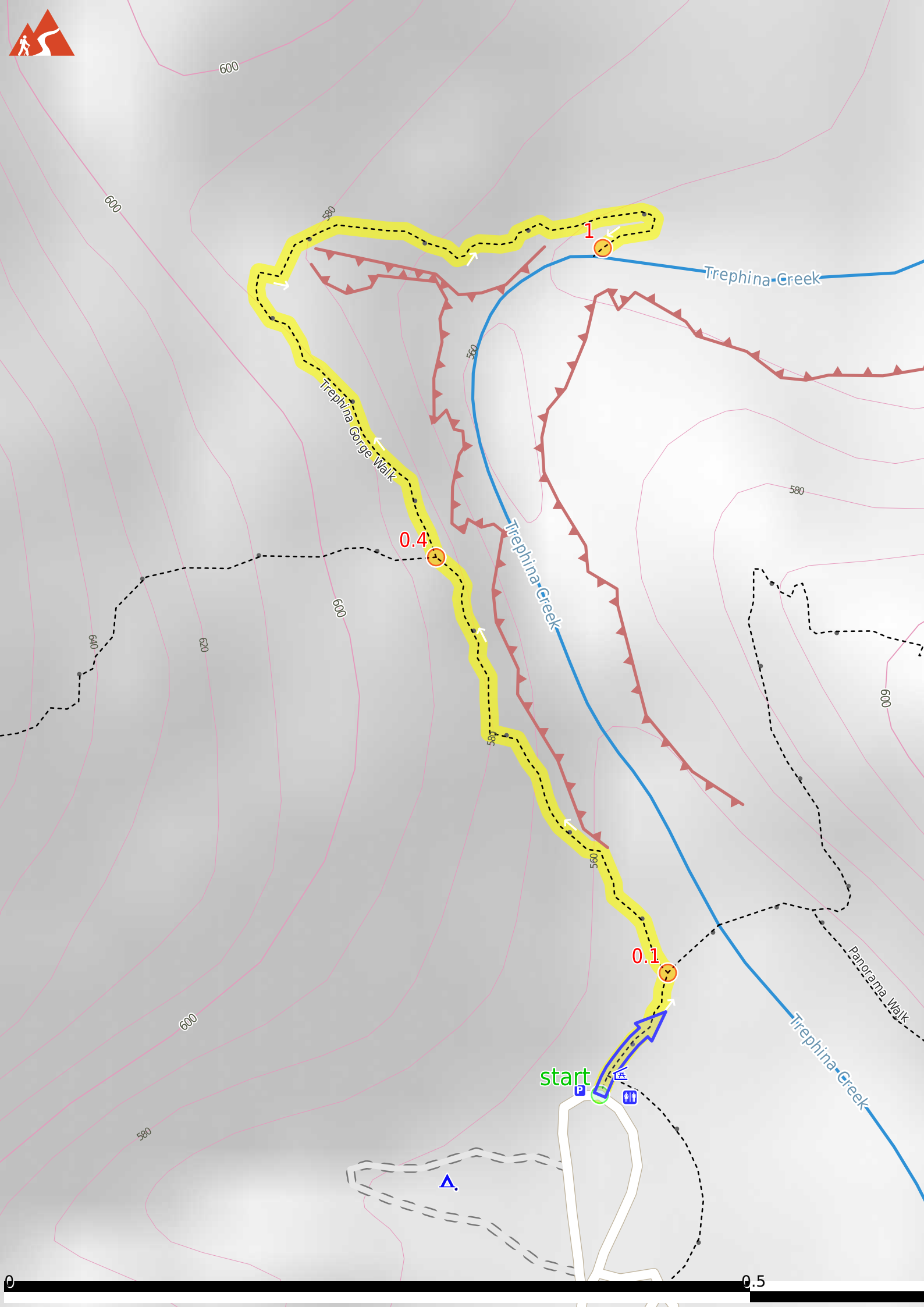
## Before you start any journey ensure you;

- Tell someone you trust where you are going and what to do if you are late returning
- Have adequate equipment, supplies, skills & knowledge to undertake this journey safely
- Consider weather forecasts, park/track closures & fire dangers
- Can respond to emergencies & call for help at any point
- Are healthy and fit enough for this journey

If not, change plans and stay safe. It is okay to delay and ask people for help.

Share  
Bushwalk.com  
[ij/O7XUQE](https://bushwalk.com/ij/O7XUQE)





600

600

580

1

Trepkina Creek

Trepkina Gorge Walk

0.4

Trepkina Creek

580

640

620

600

580

560

600

600

0.1

Panorama Walk

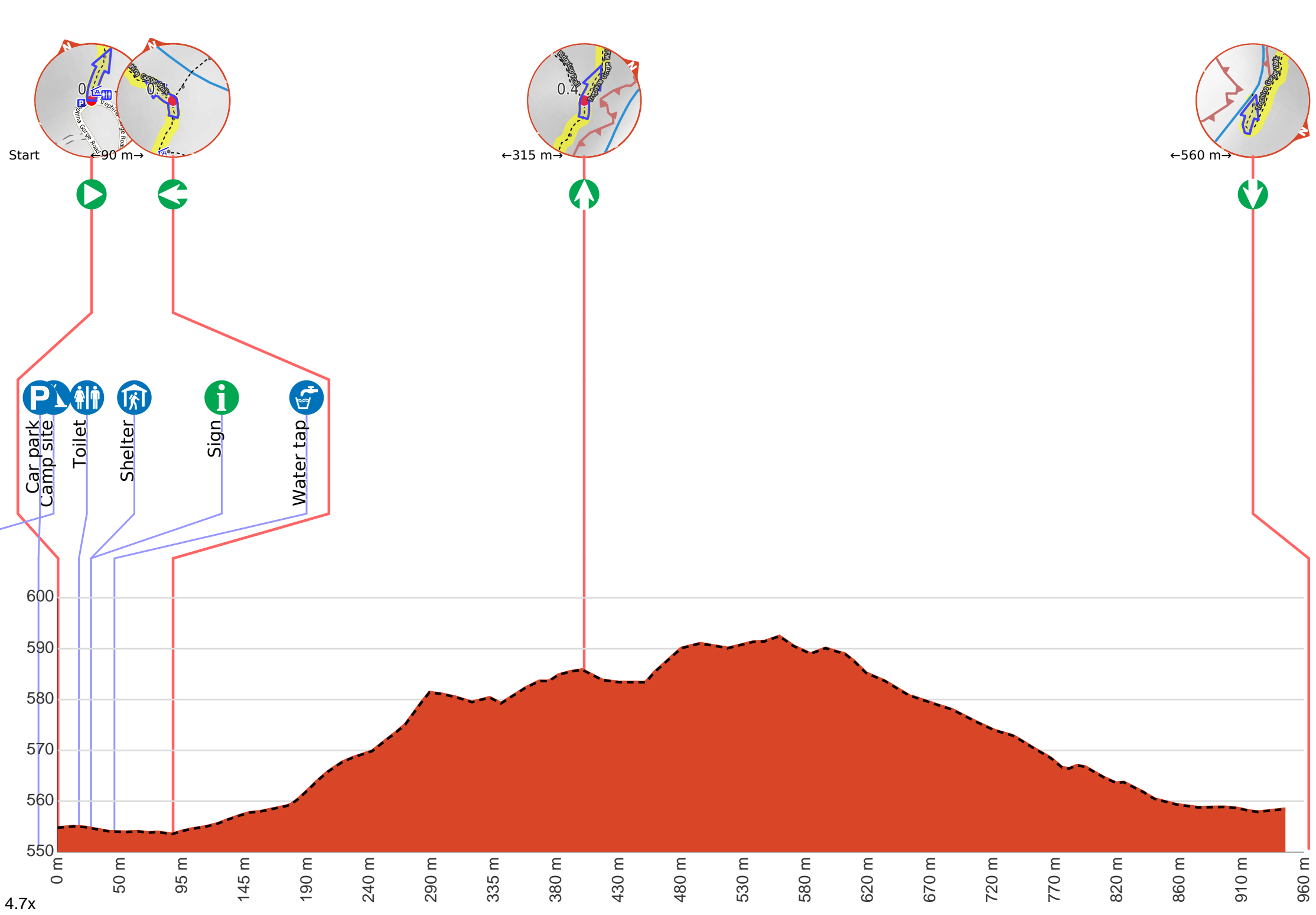
Trepkina Creek

start

580

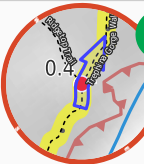


0.5

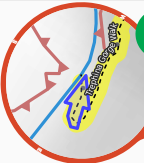


4.7x

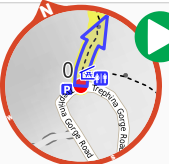
**Getting started:** From the northern end of the campground, head northeast towards the creek bed along the dirt track. Stay on the track as it veers left and heads up the rim, keeping the creek bed and the gorge to your right. Follow the track marked by orange arrows to continue along Trepina Gorge Walk. You can turn back via the creek bed or retrace your steps.




After another 315 m (at the intersection of Trepina Gorge Walk & Ridgetop Trail) **continue straight**, to head along Trepina Gorge Walk.





Continue another 560 m to find the end. Then turn around here and retrace the main route for 960 m to get back to the start.




**Start.**


 Gorge Campground (about 120 m back from the start).


 There is a car park (about 15 m back from the start).

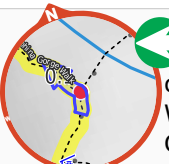
 Find the toilet at the start.

 **Continue straight.**

 After another 15 m pass the shelter (on your right).

 Then pass the sign (on your right).

 After another 20 m pass the water tap (on your right).



After another 45 m (at the intersection of Panorama Walk & Trepina Gorge Walk) **turn left**, to head along Trepina Gorge Walk.