



Meroo Lake Walking Track

(Wodi Wodi & Wandandian Country)

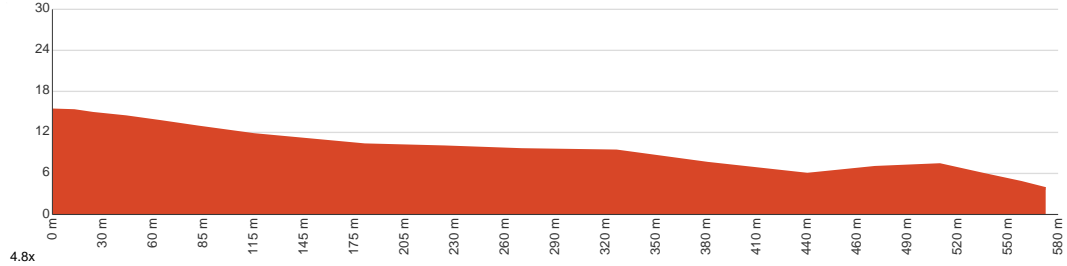
30 min to 45 min

1.1 km
Return

↑ 14 m
↓ 14 m

3
Moderate track

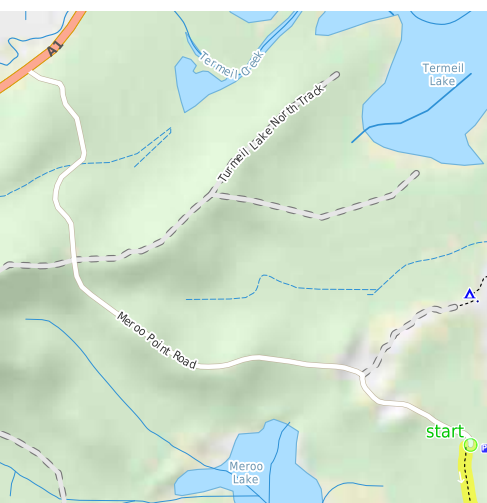
Starting from Meroo Head car park (near Meroo Head Camping Ground) this short return walk will lead you through the forest to the tranquil waters of the Meroo Lake for a swim or for fishing. Let us begin by acknowledging the Wodi Wodi & Wandandian people, Traditional Custodians of the land on which we travel today, and pay our respects to their Elders past and present.



Class 3 of 6 Formed track, with some branches and other obstacles	
Quality of track	Formed track, with some branches and other obstacles (3/6)
Gradient	Gentle hills with occasional steps (2/6)
Signage	Directional signs along the way (3/6)
Infrastructure	Limited facilities, not all cliffs are fenced (3/6)
Experience Required	No experience required (2/6)
Weather	Storms may impact on navigation and safety (3/6)

Getting to the start: From Princes Highway, A1

- Turn on to Meroo Point Road then drive for 2.5 km
- Turn right onto Meroo Point Road and drive for another 620 m



Before you start any journey ensure you;

- Tell someone you trust where you are going and what to do if you are late returning
- Have adequate equipment, supplies, skills & knowledge to undertake this journey safely
- Consider weather forecasts, park/track closures & fire dangers
- Can respond to emergencies & call for help at any point
- Are healthy and fit enough for this journey

If not, change plans and stay safe. It is okay to delay and ask people for help.

Share
Bushwalk.com
[ij/O9ZLXW](https://bushwalk.com/ij/O9ZLXW)





Meroo Point Road

start



Meroo Lake Path

Meroo Lake Path

Meroo Lake Path

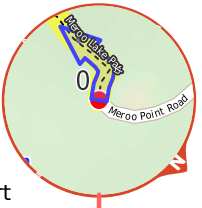
20

20

0.6

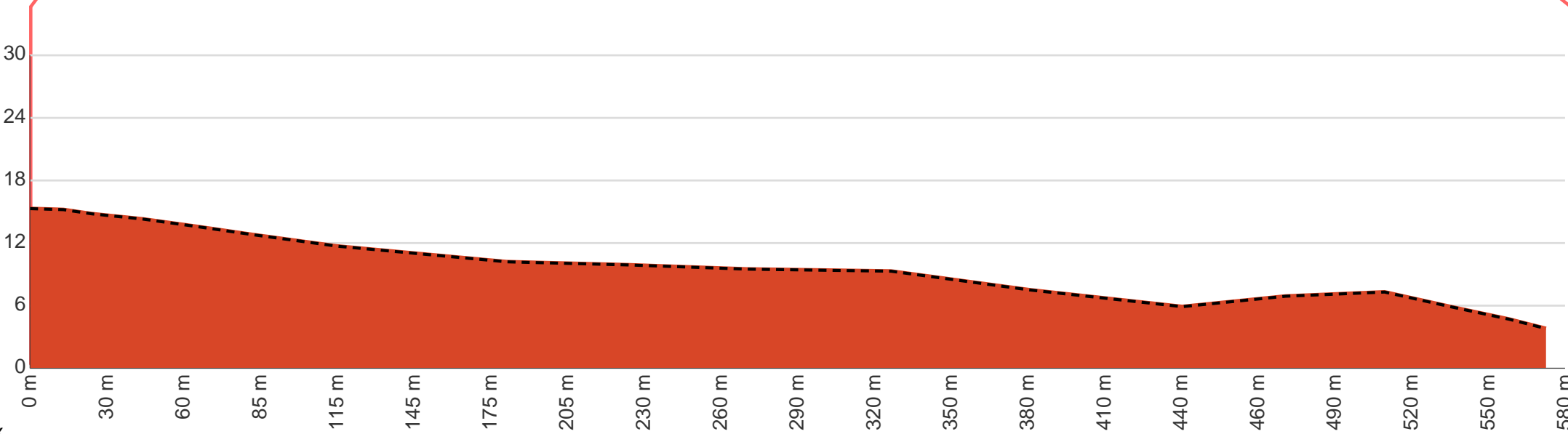


Meroo Lake

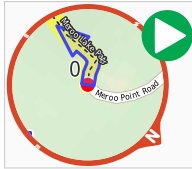


Start

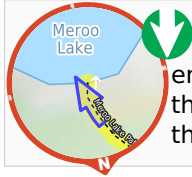
←570 m→



4.8x



Start.



Continue another 570 m to find the end. Then turn around here and retrace the main route for 570 m to get back to the start.