



The Pinnacle Walk

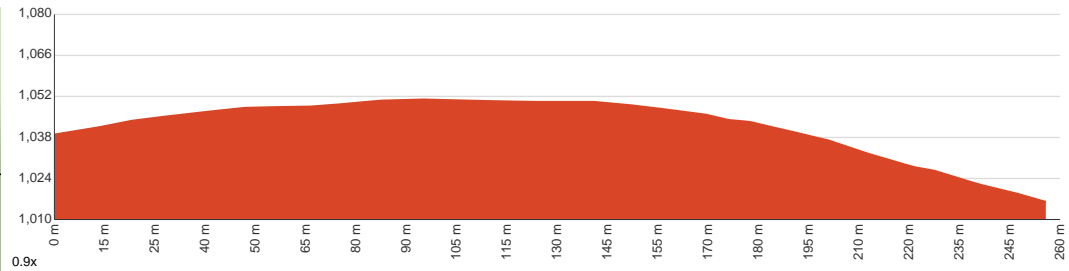
10 min to 20 min

510 m
Return

↑ 47 m
↓ 47 m

2
Easy track

Starting from Tweed Range Scenic Drive, this walk takes you to the Pinnacle Lookout and back via The Pinnacle Walk. Expect out-of-this-world views at the end of this short relaxing stroll in the World Heritage-listed rainforest. You'll be able to view almost all of the Border Ranges National Park from the lookout, along with the vast coastline in the distance. Mount Warning looks incredible from here, especially at sunrise. Let us begin by acknowledging the Traditional Custodians of the land on which we travel today, and pay our respects to their Elders past and present.



Class 2 of 6 Clear and well formed track or trail	
Quality of track	Clear and well formed track or trail (2/6)
Gradient	Flat, no steps (1/6)
Signage	Clearly signposted (1/6)
Infrastructure	Generally useful facilities (such as fenced cliffs and seats) (1/6)
Experience Required	No experience required (1/6)
Weather	Weather generally has little impact on safety (1/6)

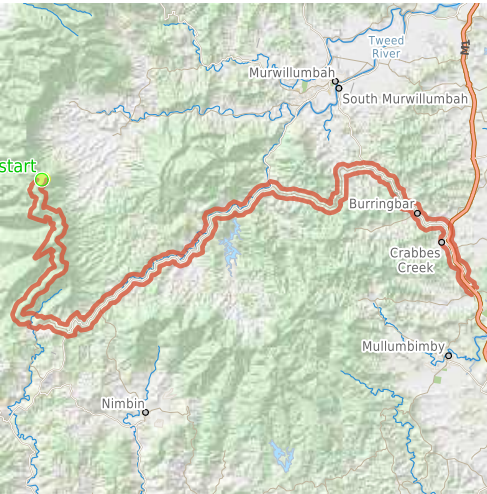
Getting to the start: From Pacific Motorway, M1

- Turn on to Pacific Motorway Offramp then drive for 580 m
- At roundabout, take exit 2 and drive for another 135 m
- Turn left and drive for another 80 m
- Continue onto Tweed Valley Way, 40 and drive for another 17.2 km
- Turn left onto Stokers Road and drive for another 2.2 km
- Turn left onto Smiths Creek Road and drive for another 10.6 km
- Turn left onto Kyogle Road, 32 and drive for another 28.2 km
- Turn right onto Williams Road and drive for another 2.8 km
- Turn right onto Creegans Road and drive for another 2.6 km
- Continue onto Creegans Road and drive for another 10.7 km
- Turn right onto Tweed Range Scenic Drive and drive for another 10.2 km

Before you start any journey ensure you;

- Tell someone you trust where you are going and what to do if you are late returning
- Have adequate equipment, supplies, skills & knowledge to undertake this journey safely
- Consider weather forecasts, park/track closures & fire dangers
- Can respond to emergencies & call for help at any point
- Are healthy and fit enough for this journey

If not, change plans and stay safe. It is okay to delay and ask people for help.



Share
[Bushwalk.com](https://bushwalk.com/j/PW4RAT)
[/j/PW4RAT](https://bushwalk.com/j/PW4RAT)





start



1000

1020

1000

980

960

1020

1000

1040

0.3

The Pinnacle Walk

The Pinnacle Walk

The Pinnacle Walk

1000

980

960

940

920

900

880

860

840

820

800

780

760

1040

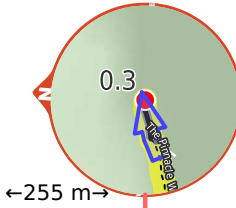
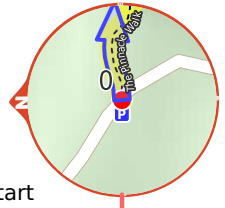
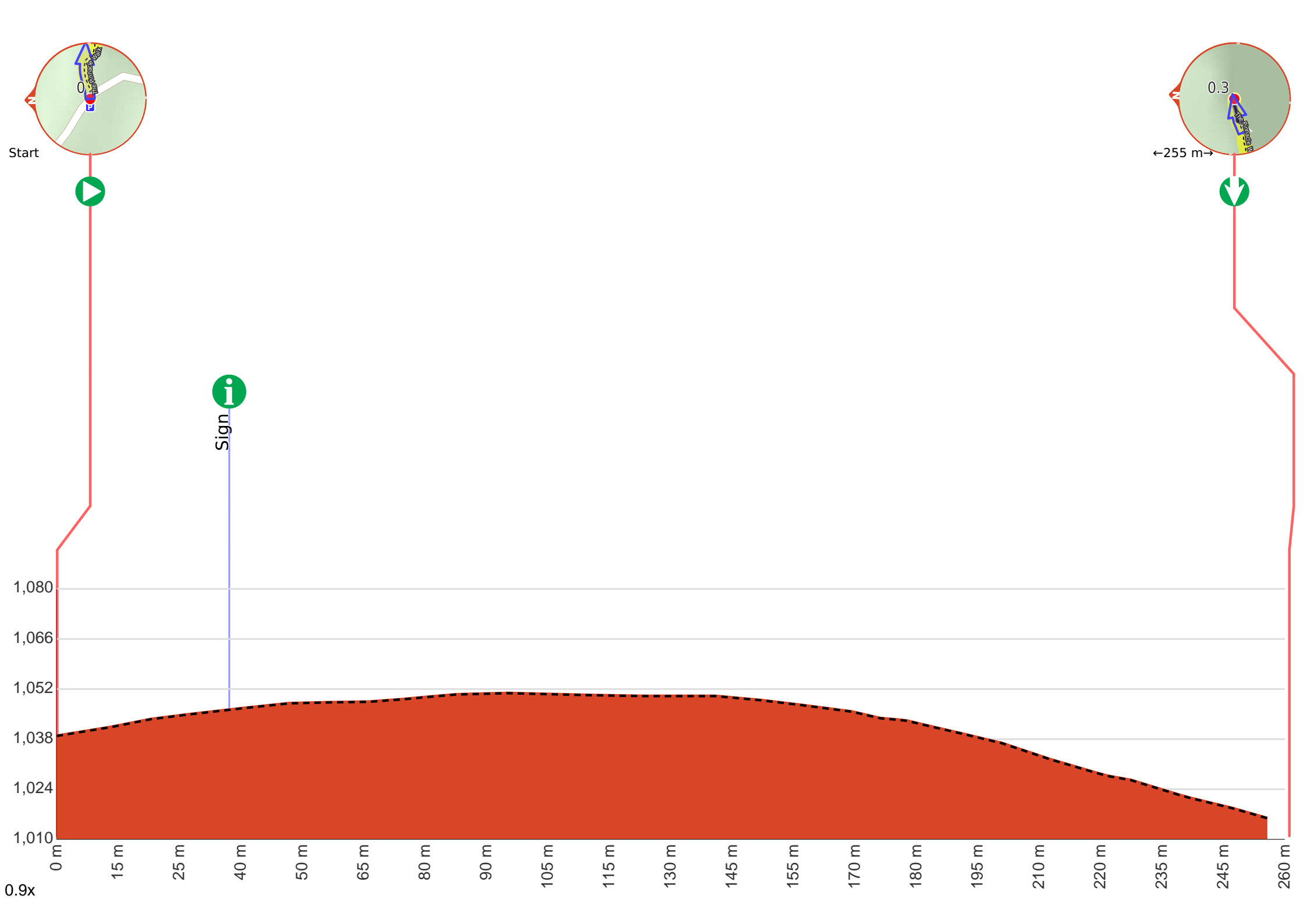
1020

0

100

200 m





Start

Sign

←255 m→

0.3

0.9x

0 m

15 m

25 m

40 m

50 m

65 m

80 m

90 m

105 m

115 m

130 m

145 m

155 m

170 m

180 m

195 m

210 m

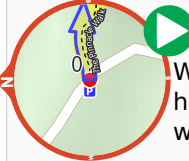
220 m

235 m


245 m


260 m

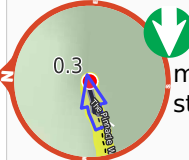
Getting started: From Tweed Range Scenic Drive(10.88km north of merge/intersection with Creegans Road), head towards the trailhead sign with “The Pinnacle Walk” written on it along the dirt walking track. Pass by the said signpost and another “Cliff Risk Area - Stay on Track” sign to your left and follow the designated track into the woodland to continue along The Pinnacle Walk.



At the intersection of The Pinnacle Walk & Tweed Range Scenic Drive **Start** heading along *The Pinnacle Walk* (a walking track).

 After 35 m pass the sign (9 m on your left).

 After another 220 m come to "Pinnacle Lookout".



Turn around here and retrace the main route for 255 m to get back to the start.