





Daveys Gully Hike

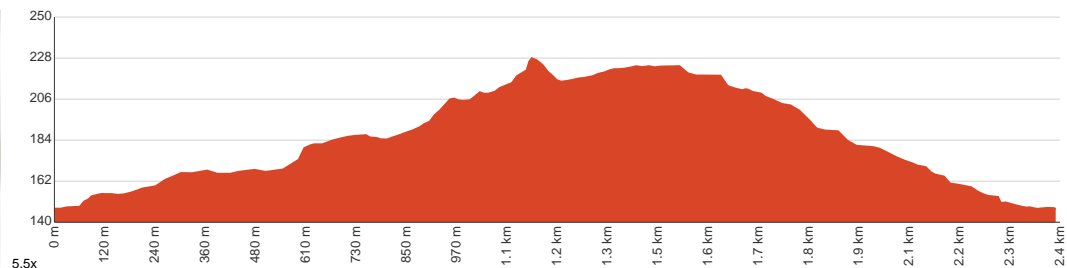
 45 min to 1 h
 20 min to 30 min


2.4 km
Circuit


↑ 100 m
↓ 100 m


Moderate track

Starting from the Mambray Creek Day Visitor Area at the end of Park Road, Mount Remarkable National Park, this walk takes you on a circuit around Daveys Gully via the Daveys Gully Hike. This moderately challenging loop explores the gully above the Mambray Creek Day Visitor Area, passing through native bushland alongside Daveys Gully Creek, offering great views over the Alligator Basin and across the Spencer Gulf to Whyalla. The walk begins near the Mambray Creek Campground, which is suitable for tents, caravans, camper vans and camper trailers and has toilets, showers and fire pits. This walk consists of wide and narrow walking trails, with uneven natural surfaces, compacted natural surfaces, rocky surfaces, short steep hills and creek crossings, suitable for average fitness levels. Let us begin by acknowledging the Traditional Custodians of the land on which we travel today, and pay our respects to their Elders past and present.



| | |
|--|---|
| Class 3 of 6 Formed track, with some branches and other obstacles | |
| Quality of track | Formed track, with some branches and other obstacles (3/6) |
| Gradient | Short steep hills (3/6) |
| Signage | Directional signs along the way (3/6) |
| Infrastructure | Generally useful facilities (such as fenced cliffs and seats) (2/6) |
| Experience Required | Some bushwalking experience recommended (3/6) |
| Weather | Storms may impact on navigation and safety (3/6) |

Getting to the start: From , Mambray Creek.

Before you start any journey ensure you;

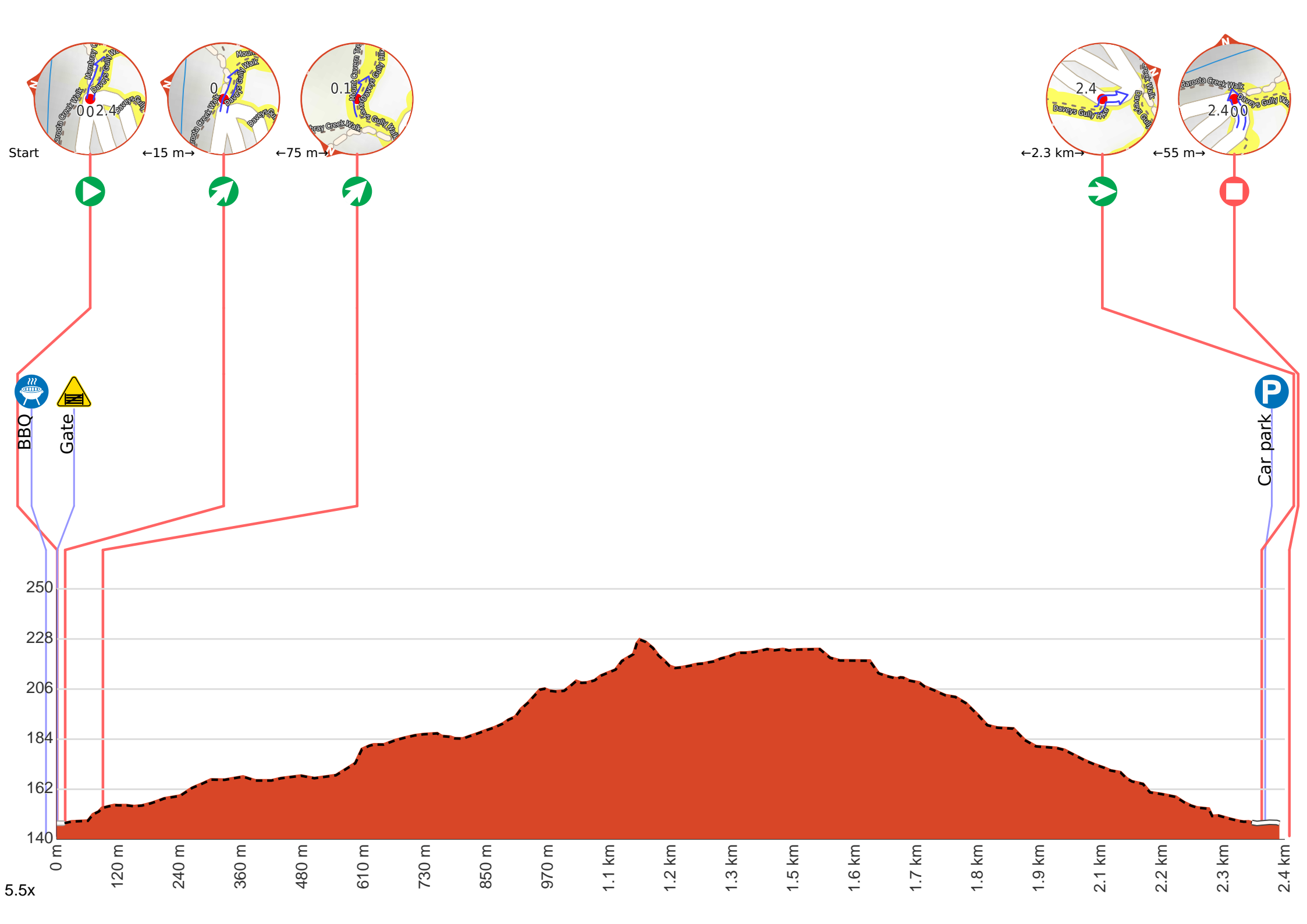
- Tell someone you trust where you are going and what to do if you are late returning
- Have adequate equipment, supplies, skills & knowledge to undertake this journey safely
- Consider weather forecasts, park/track closures & fire dangers
- Can respond to emergencies & call for help at any point
- Are healthy and fit enough for this journey

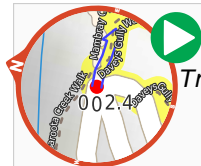
If not, change plans and stay safe. It is okay to delay and ask people for help.

Share
[Bushwalk.com](https://bushwalk.com/j/RZ4HRB)
[/j/RZ4HRB](https://bushwalk.com/j/RZ4HRB)









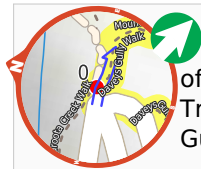
Start heading along *Mambray Creek Track*.



There is a BBQ (about 20 m back from the start).



Find the gate at the start.



After another 15 m (at the intersection of Daveys Gully Walk & Mambray Creek Track) **veer right**, to head along Daveys Gully Walk (a walking track).



After another 75 m (at the intersection of Daveys Gully Hike & Mount Cavern Trek) **veer right**, to head along Daveys Gully Hike.



After another 2.3 km pass the car park (about 60 m ahead).



Turn right.



After another 55 m come to the end.