



Splitters Falls Walk

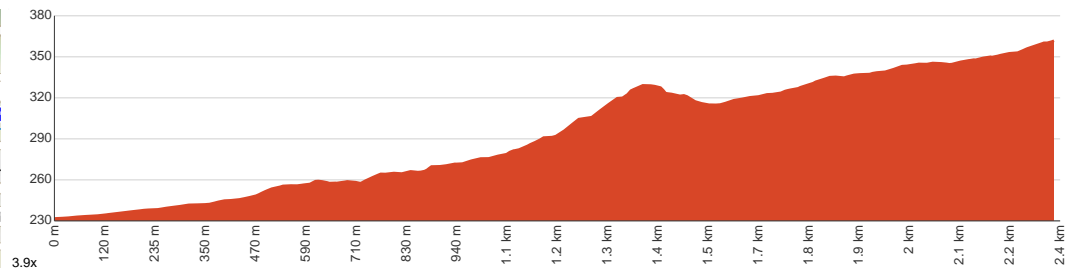
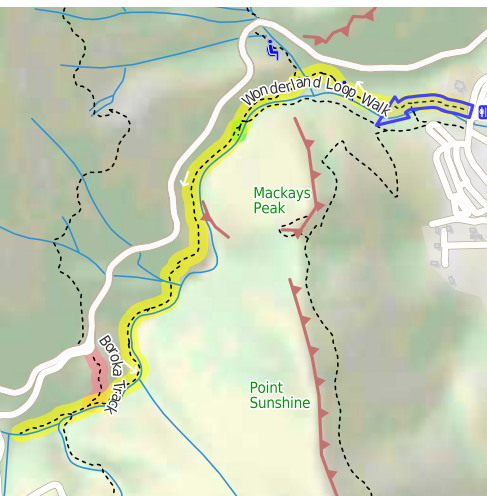
 1 h 30 min to 2 h 15 min


4.7 km
Return


↑ 168 m
↓ 168 m


Moderate track

Starting from Halls Gap Caravan Park, Halls Gap, this return walk takes you to Splitters Falls and back, visiting Venus Baths and Grampians Botanic Garden along the track. Splitters Falls is a seasonal waterfall whose flow intensifies during Autumn, a suitable time to enjoy the sound of the flow and water falling onto the rock below the Splitter Falls. On the way, you can also visit Venus Baths, which are small water bodies scattered around rock formations, and they are suitable for children and adults to have some fun. The walk can be demanding towards the middle as it becomes steeper, but a moderate fitness level is enough to complete it. Let us begin by acknowledging the Traditional Custodians of the land on which we travel today, and pay our respects to their Elders past and present.



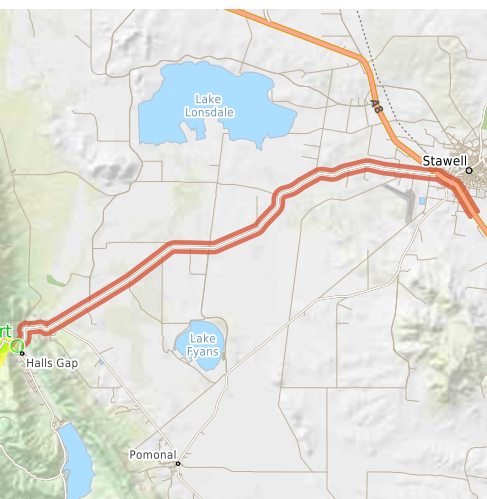
Class 3 of 6

Formed track, with some branches and other obstacles

Quality of track	Formed track, with some branches and other obstacles (3/6)
Gradient	Gentle hills with occasional steps (2/6)
Signage	Clearly signposted (2/6)
Infrastructure	Generally useful facilities (such as fenced cliffs and seats) (2/6)
Experience Required	No experience required (2/6)
Weather	Weather generally has little impact on safety (2/6)

Getting to the start: From Western Highway, A8, Stawell.

- Turn on to Grampians Road, C216 then drive for 24.7 km
- Turn right onto School Road and drive for another 225 m



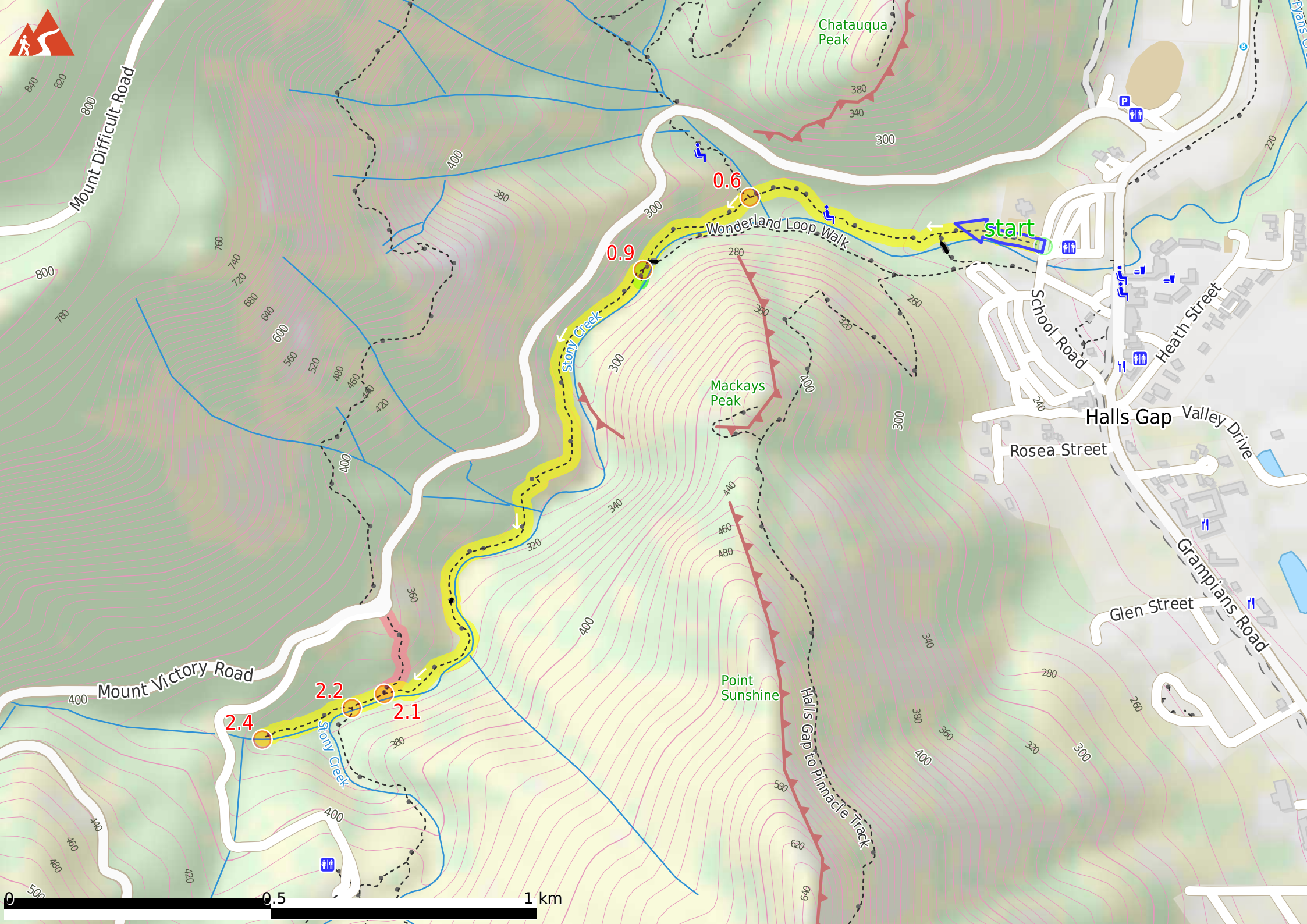
Before you start any journey ensure you;

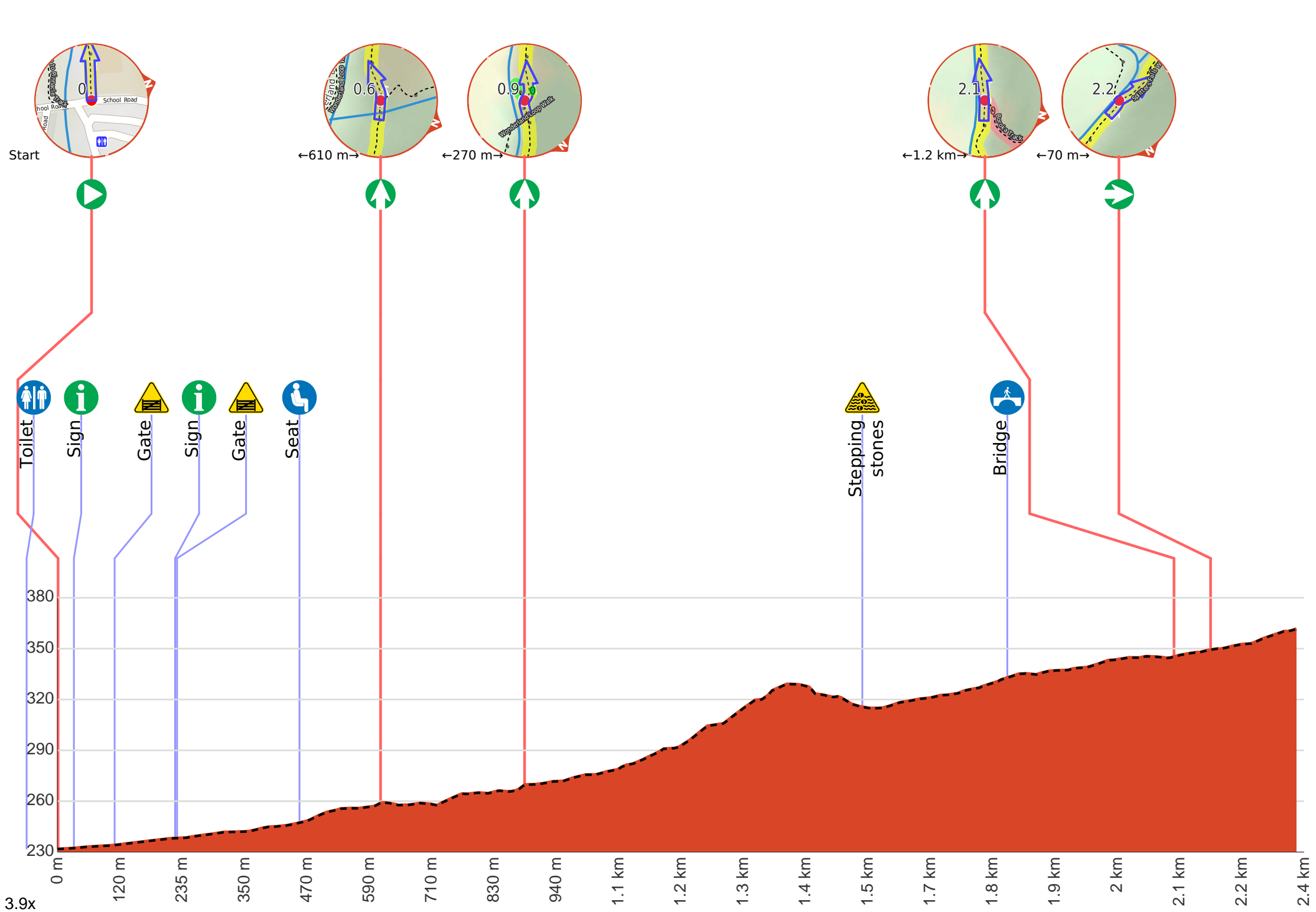
- Tell someone you trust where you are going and what to do if you are late returning
- Have adequate equipment, supplies, skills & knowledge to undertake this journey safely
- Consider weather forecasts, park/track closures & fire dangers
- Can respond to emergencies & call for help at any point
- Are healthy and fit enough for this journey

If not, change plans and stay safe. It is okay to delay and ask people for help.

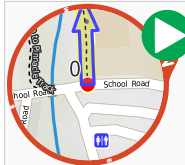
Share
Bushwalk.com
[/i/SILRTZ](https://www.bushwalk.com.au/SILRTZ)







Getting started: From School Road (110 metres south of Halls Gap Primary School Market), head towards the green directional signpost (Bullaces Glen - Chautauqua Peak - Venus Baths) along the dirt path as you move directly away from the road. Stay on the same trail as you pass by the tennis courts (to your right) to continue along the Splitters Falls Walk.



Start.



There is a toilet (about 60 m back from the start).



After 90 m pass the sign (on your left).



After another 75 m head through/around the gate.



After another 95 m **continue straight**.



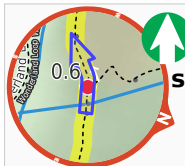
After another 20 m pass the sign (8 m on your left).



Then head through/around the gate.



After another 230 m pass a seat (on your right), has no backrest.

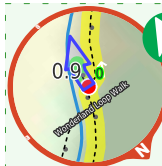


After another 150 m **continue straight**.



After another 250 m **continue straight**, to head along Wonderland Loop Walk.

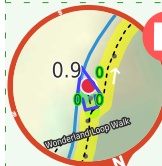
Start of an optional side trip: This tiny side trip takes you to the Venus Baths, where you can enjoy the refreshing waters of Stony Creek and cool off.



To start this optional side trip veer left here. at the intersection of Venus Baths & Wonderland Loop Walk **Start** heading along *Venus Baths* (a walking track).



After another 25 m come to "Venus Baths".



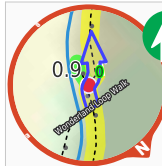
Continue another 0 m to find Venus Baths at the end.



Turn around and retrace your steps back the 25 m to the main route.



Back at the main route turn left and follow on from the 880 m waypoint.



After another 20 m (at the intersection of Wonderland Loop Walk & Venus Baths) **continue straight**, to head along Wonderland Loop Walk.



After another 630 m cross the stepping stones.

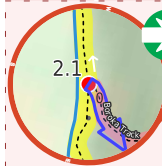


After another 125 m **continue straight**, to head along Wonderland Loop Walk.

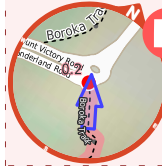


After another 150 m cross the bridge (about 6 m long)

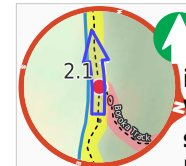
Start of an alternate access route: An alternate access point from/to Wonderland Road & Mount Victory Road (via the Boroka Track).



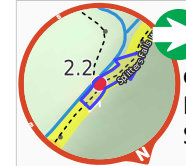
At the intersection of Wonderland Loop Walk & Boroka Track **Start** heading along *Boroka Track* (a walking track).



After another 205 m come to the end.



After another 305 m (at the intersection of Boroka Track & Wonderland Loop Walk) **continue straight**, to head along Wonderland Loop Walk.



After another 70 m (at the intersection of Splitters Falls Walk & Wonderland Loop Walk) **turn right**, to head along Splitters Falls Walk.



After another 185 m come to "Splitters Falls".



Turn around here and retrace the main route for 2.3 km to get back to the start.