



# Burrawang Walking Track

(Wodi Wodi & Wandandian Country)

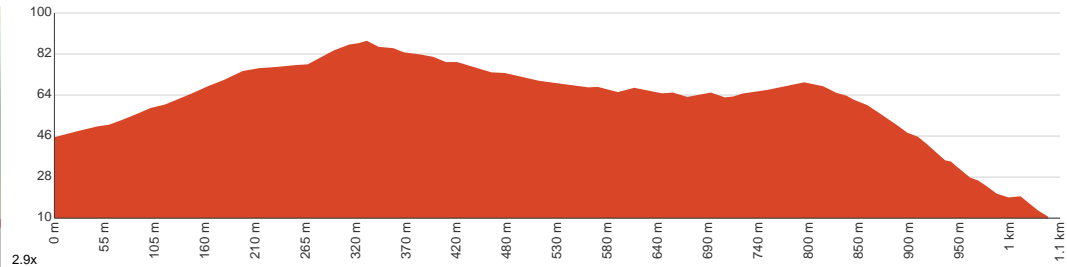
1 h 30 min to 2 h 30 min

2.1 km  
Return

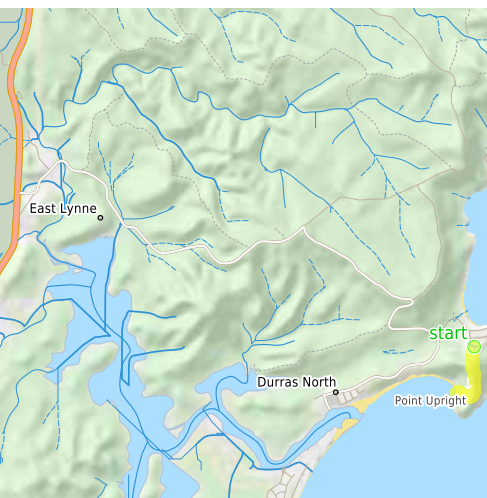
↑ 143 m  
↓ 143 m

4  
Hard track

This return walk in Murramarang National Park will take you from Carr Street near Depot Beach campground across Depot Beach Headland with beautiful burrawangs and spotted gums all the way to North Durras Beach. Let us begin by acknowledging the Wodi Wodi & Wandandian people, Traditional Custodians of the land on which we travel today, and pay our respects to their Elders past and present.



Class 4 of 6 Rough track, where fallen trees and other obstacles are likely	
<b>Quality of track</b>	Formed track, with some branches and other obstacles (3/6)
<b>Gradient</b>	Very steep (4/6)
<b>Signage</b>	Directional signs along the way (3/6)
<b>Infrastructure</b>	Limited facilities (such as cliffs not fenced, significant creeks not bridged) (4/6)
<b>Experience Required</b>	Some bushwalking experience recommended (3/6)
<b>Weather</b>	Foretasted & unexpected storms and severe weather may impact on navigation and safety (4/6)



**Getting to the start:** From Princes Highway, A1

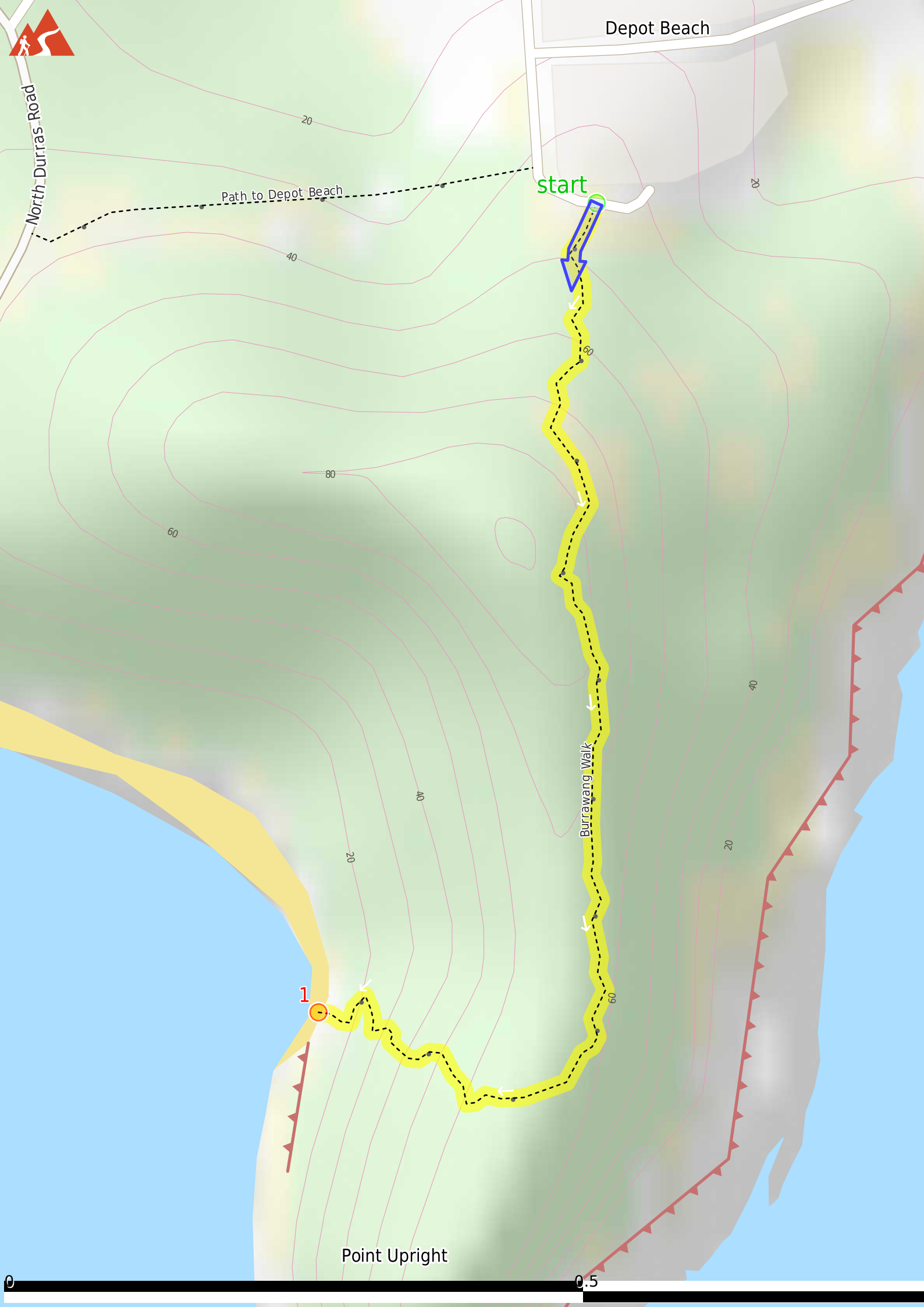
- Turn on to Mount Agony Road then drive for 5 km
- Turn sharp right onto North Durras Road and drive for another 3.1 km
- Turn sharp left onto Depot Beach Road and drive for another 610 m
- Keep right onto Carr Street and drive for another 255 m

**Before you start any journey ensure you;**

- Tell someone you trust where you are going and what to do if you are late returning
  - Have adequate equipment, supplies, skills & knowledge to undertake this journey safely
  - Consider weather forecasts, park/track closures & fire dangers
  - Can respond to emergencies & call for help at any point
  - Are healthy and fit enough for this journey
- If not, change plans and stay safe. It is okay to delay and ask people for help.

Share  
Bushwalk.com  
/j/TBVYXA





Depot Beach

North Durras Road

Path to Depot Beach

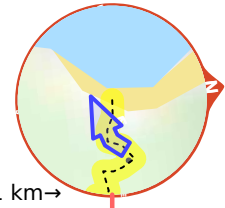
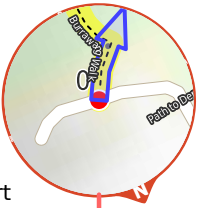
start

Burrawang Walk

Point Upright

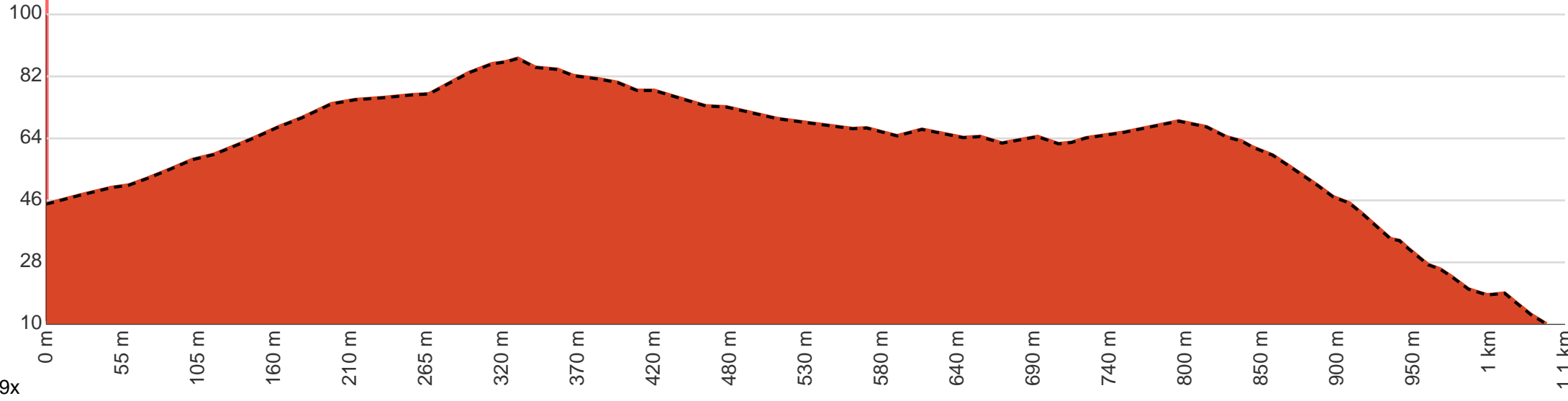
1

0.5



Start

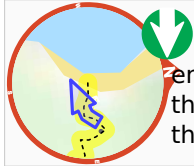
←1 km→



2.9x



**Start.**



Continue another 1 km to find the end. Then turn around here and retrace the main route for 1 km to get back to the start.