




Anabranch Loop Track

(Wodi Wodi & Wandandian Country)

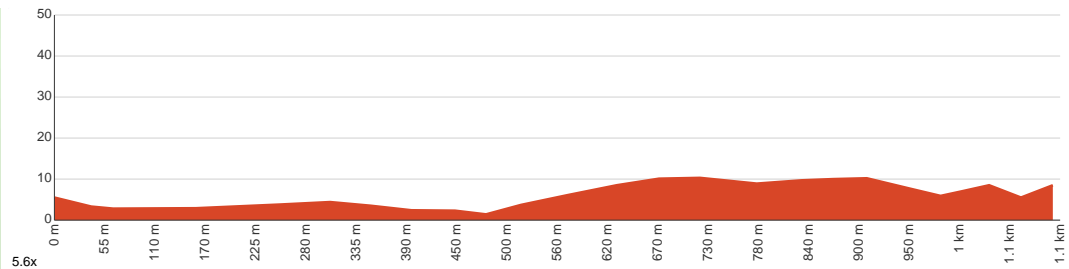
 30 min to 1 h


1.1 km
Circuit


↑ 17 m
↓ 14 m


Easy track

Starting from a picnic area in Corramy Regional Park this easy short circuit walk is will take you through spotted gum forest and wetlands, with Wandandian Creek (great for fishing and kayaking) a short distance away. Let us begin by acknowledging the Wodi Wodi & Wandandian people, Traditional Custodians of the land on which we travel today, and pay our respects to their Elders past and present.



Class 2 of 6 Clear and well formed track or trail	
Quality of track	Clear and well formed track or trail (2/6)
Gradient	Gentle hills with occasional steps (2/6)
Signage	Clearly signposted (2/6)
Infrastructure	Generally useful facilities (such as fenced cliffs and seats) (2/6)
Experience Required	No experience required (2/6)
Weather	Weather generally has little impact on safety (2/6)

Getting to the start: From The Wool Road

- Turn on to John Street then drive for 1.3 km

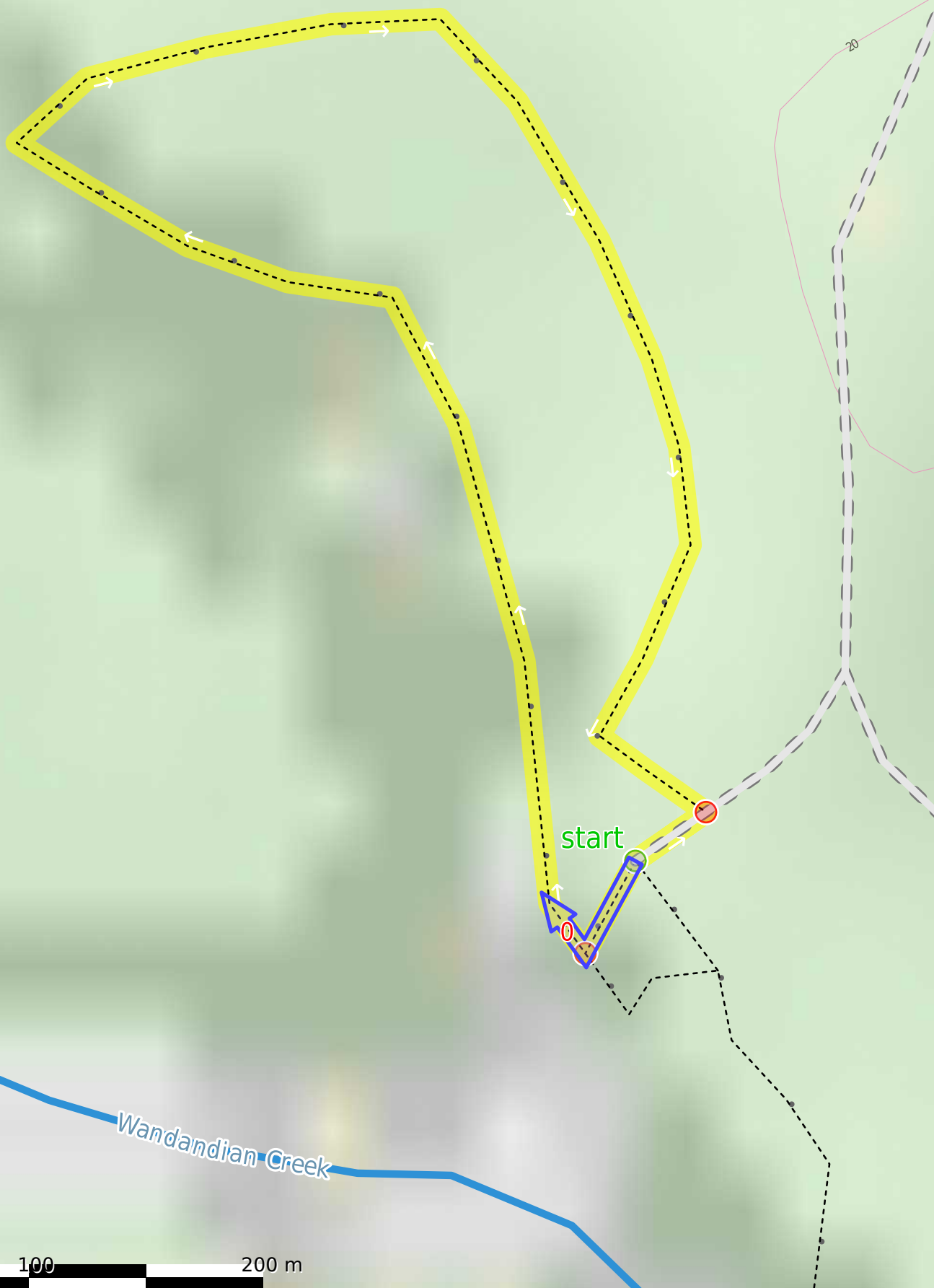


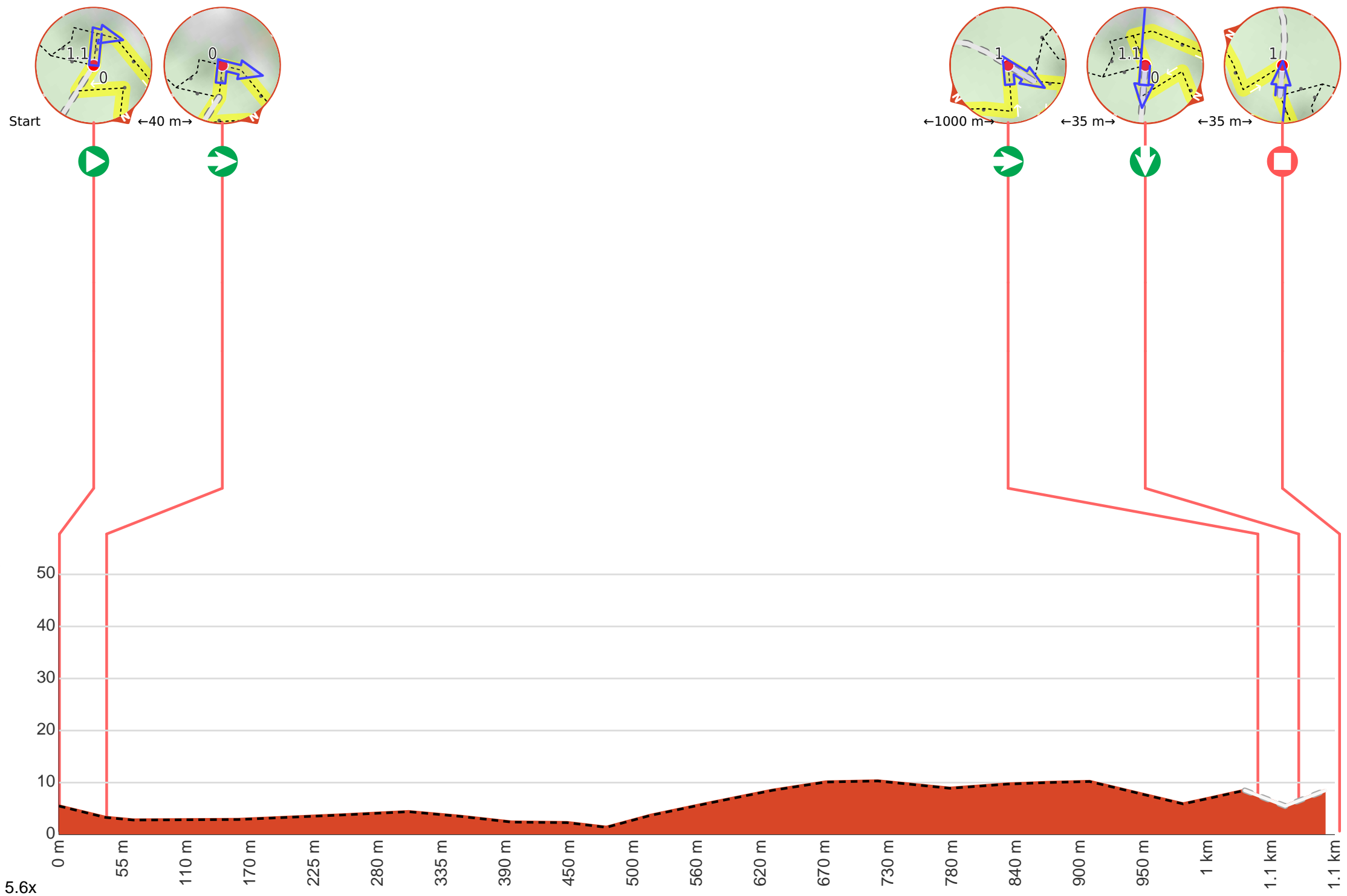
Before you start any journey ensure you;

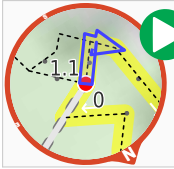
- Tell someone you trust where you are going and what to do if you are late returning
 - Have adequate equipment, supplies, skills & knowledge to undertake this journey safely
 - Consider weather forecasts, park/track closures & fire dangers
 - Can respond to emergencies & call for help at any point
 - Are healthy and fit enough for this journey
- If not, change plans and stay safe. It is okay to delay and ask people for help.

Share
Bushwalk.com
[/j/TCAVEE](https://bushwalk.com/j/TCAVEE)

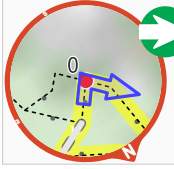




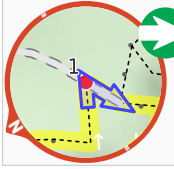




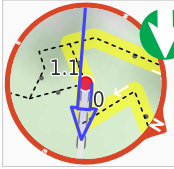
Start.



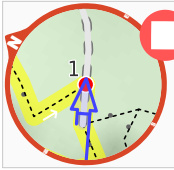
After another 40 m **turn right.**



After another 1000 m **turn right.**



After another 35 m **turn around.**



After another 35 m come to the end.