



Arve Falls

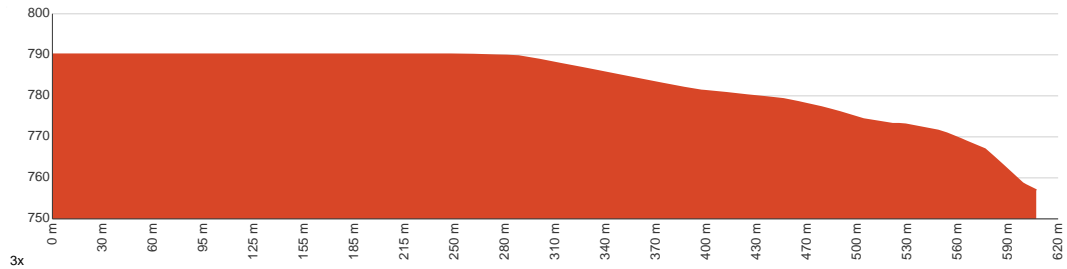
20 min to 30 min

1.2 km
Return

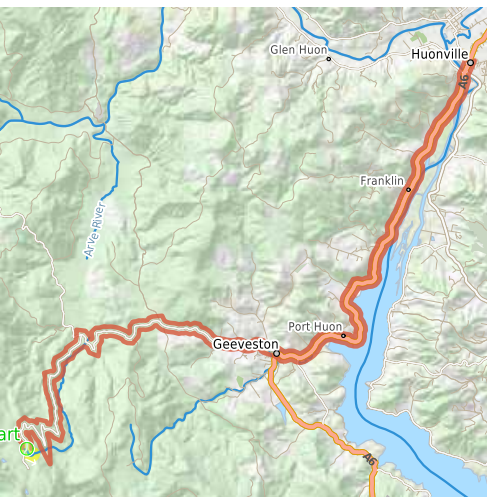
↑ 33 m
↓ 33 m

3
Moderate track

Starting from the car park on Hartz Road, Southwest Tasmania, this walk leads to Arve Falls and back via the Arve Falls Track. Enjoy a short, leisurely walk through alpine herb fields and snow gum woodland as you follow the path of the Arve River in Hartz Mountains National Park. As you walk along the track, many information boards are explaining the local flora and fauna. The lookout at the end provides good views of the falls and the valley below. The falls aren't tall, but they have an impressive drop over the plateau's edge and overlooking the valley beneath. This is a popular picnic area, and it includes a large visitor shelter, toilet facilities, barbecues, chairs and tables. Let us begin by acknowledging the Traditional Custodians of the land on which we travel today, and pay our respects to their Elders past and present.



Class 3 of 6 Formed track, with some branches and other obstacles	
Quality of track	Formed track, with some branches and other obstacles (3/6)
Gradient	Flat, no steps (1/6)
Signage	Directional signs along the way (3/6)
Infrastructure	Generally useful facilities (such as fenced cliffs and seats) (2/6)
Experience Required	No experience required (2/6)
Weather	Weather generally has little impact on safety (2/6)



Getting to the start: From Huon Highway, A6

- Turn on to Huon Highway, A6 then drive for 21.8 km
- Turn right onto Arve Road, C632 and drive for another 6.9 km
- Turn left onto Arve Road, C632 and drive for another 6.2 km
- Turn left onto Hartz Road, C632 and drive for another 12.1 km

Before you start any journey ensure you;

- Tell someone you trust where you are going and what to do if you are late returning
- Have adequate equipment, supplies, skills & knowledge to undertake this journey safely
- Consider weather forecasts, park/track closures & fire dangers
- Can respond to emergencies & call for help at any point
- Are healthy and fit enough for this journey

If not, change plans and stay safe. It is okay to delay and ask people for help.

Share
Bushwalk.com
[/j/TU9PAY](https://bushwalk.com/j/TU9PAY)






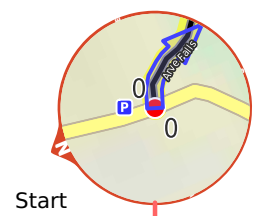
start

P

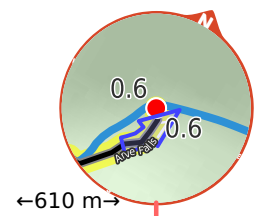
Arve River

0.6

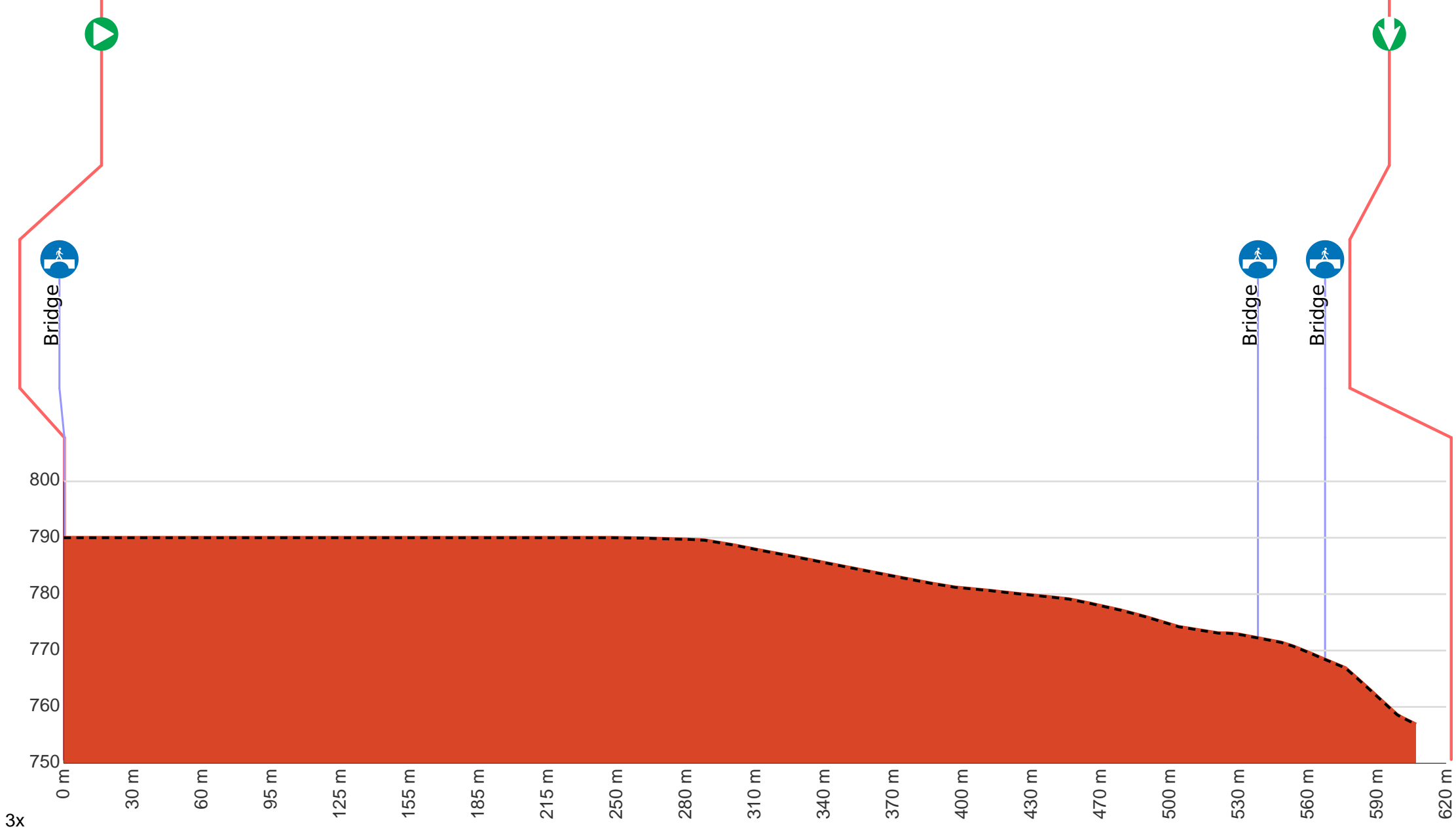




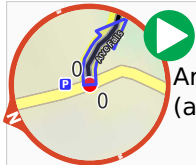
Start



←610 m→



3x



At the intersection of Hartz Road & Arve Falls **Start** heading along *Arve Falls* (a walking track).



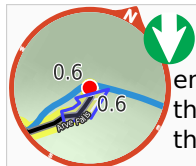
Then cross the bridge



After another 520 m cross the bridge



After another 30 m cross the bridge



Continue another 55 m to find the end. Then turn around here and retrace the main route for 610 m to get back to the start.



A viewpoint.



"Arve Falls".