



Heritage Walking Track

(Awabakal & Worimi Country)

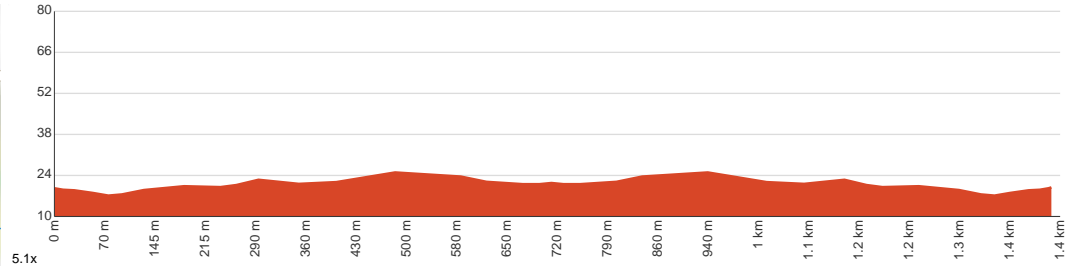
 30 min to 1 h


1.4 km
Circuit


↑ 19 m
↓ 18 m


Hard track

Follow this short circuit walk from the remains of an 1870's stone bridge abutments to the brick tower that was a ventilation shaft from the old mine. Let us begin by acknowledging the Awabakal & Worimi people, Traditional Custodians of the land on which we travel today, and pay our respects to their Elders past and present.



Class 4 of 6

Rough track, where fallen trees and other obstacles are likely

Quality of track	Clear and well formed track or trail (2/6)
Gradient	Gentle hills with occasional steps (2/6)
Signage	Minimal directional signs (4/6)
Infrastructure	Limited facilities (such as cliffs not fenced, significant creeks not bridged) (4/6)
Experience Required	No experience required (2/6)
Weather	Foretasted & unexpected storms and severe weather may impact on navigation and safety (4/6)

Getting to the start: From Newcastle Link Road, A15

- Turn on to Newcastle Link Road, A15 then drive for 1.9 km
- Turn right onto Woodford Street and drive for another 2 km
- Turn sharp right onto Minmi Road and drive for another 670 m
- Turn sharp right onto Blue Gum Hills Road and drive for another 480 m
- At roundabout, take exit 2 onto Blue Gum Road and drive for another 35 m

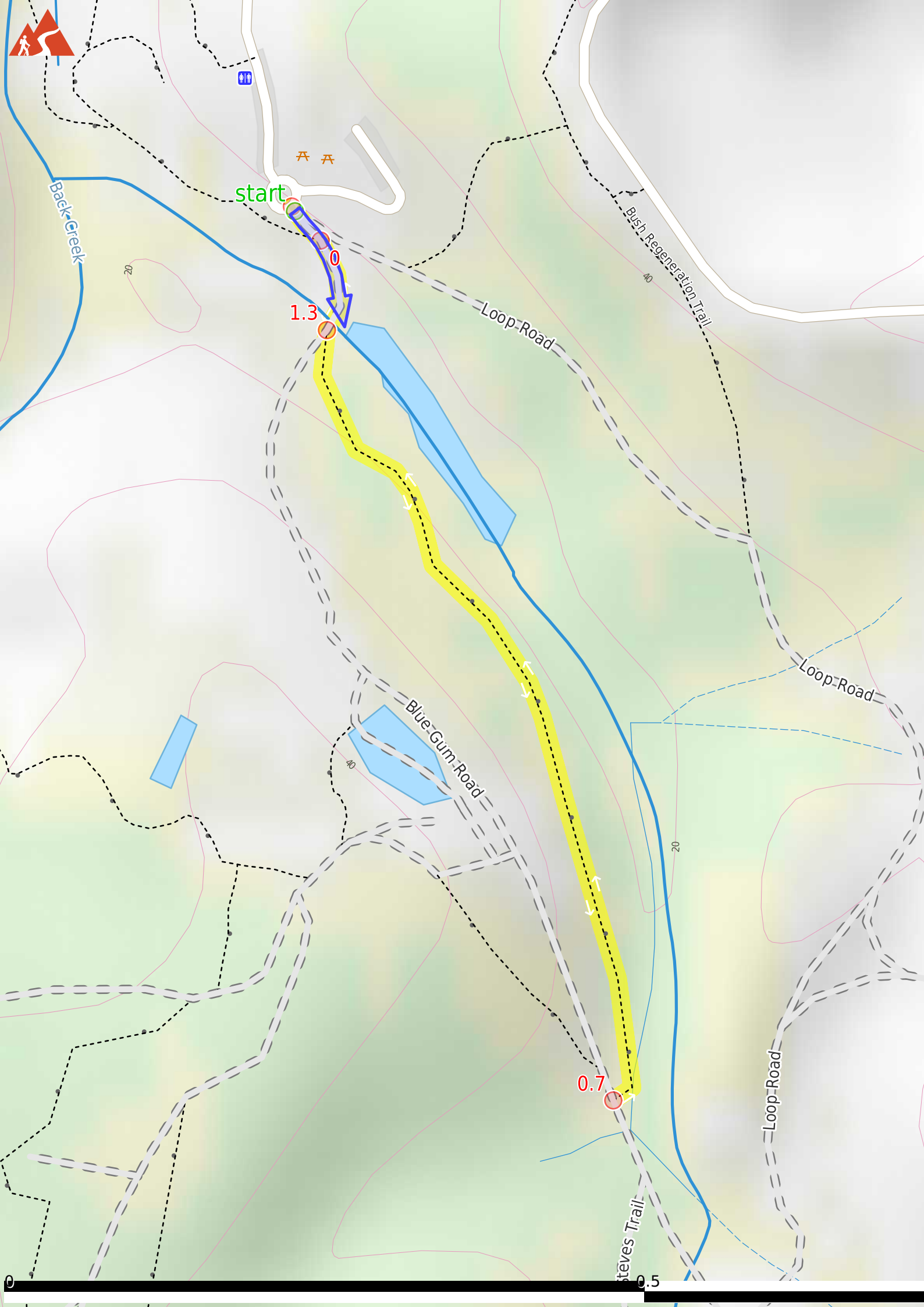
Before you start any journey ensure you;

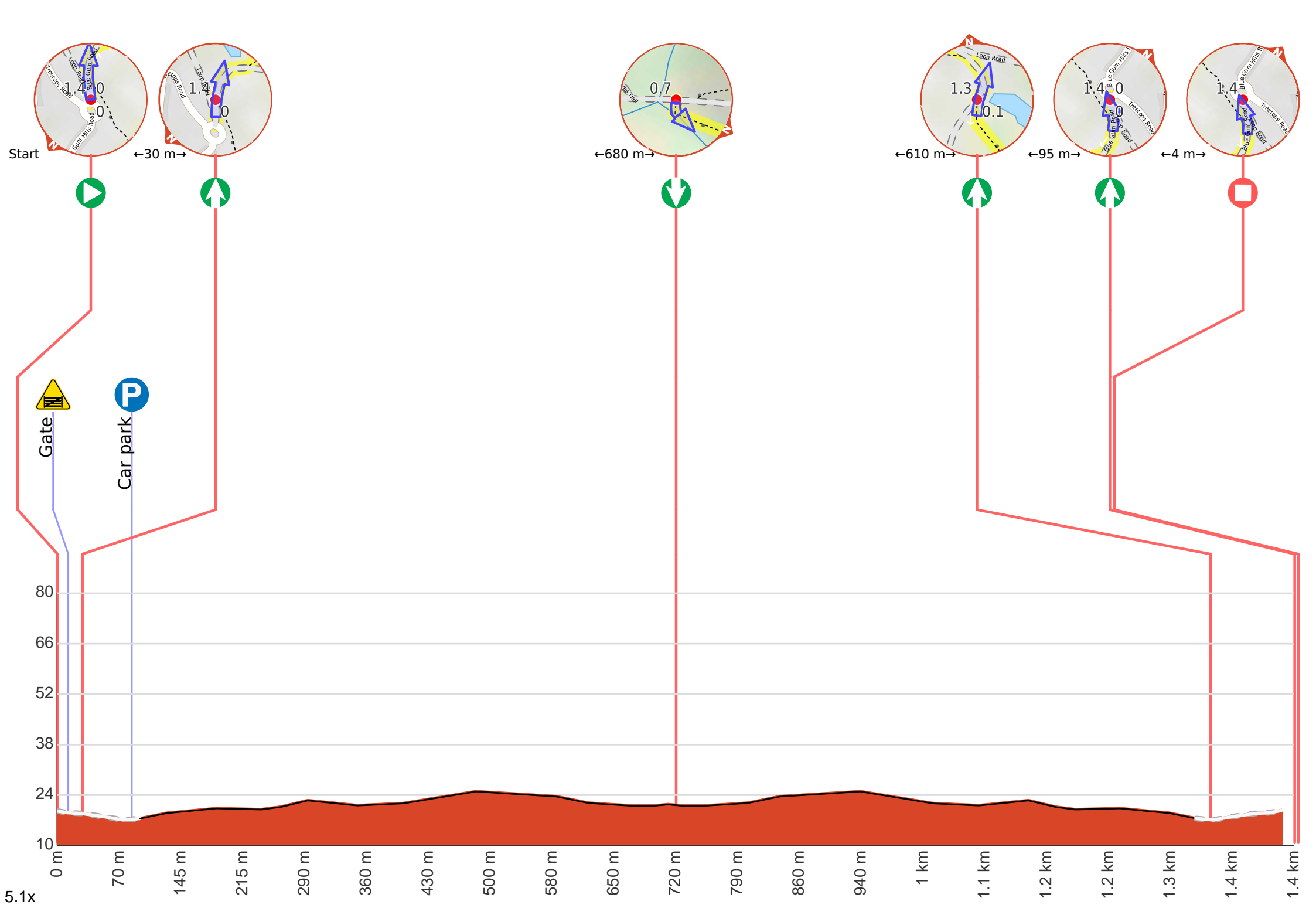
- Tell someone you trust where you are going and what to do if you are late returning
- Have adequate equipment, supplies, skills & knowledge to undertake this journey safely
- Consider weather forecasts, park/track closures & fire dangers
- Can respond to emergencies & call for help at any point
- Are healthy and fit enough for this journey

If not, change plans and stay safe. It is okay to delay and ask people for help.

Share
[Bushwalk.com](https://bushwalk.com.au/TVEJBK)
[/i/TVEJBK](https://bushwalk.com.au/TVEJBK)









Start.



After 10 m head through/around the gate.



After another 75 m pass the car park (75 m on your left).



About 35 m past the end is a car park.

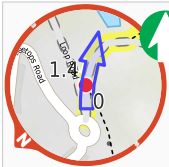


About 70 m past the end is a playground .



About 115 m past the end is a toilet.

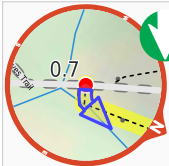
07:30-17:00



Continue straight.



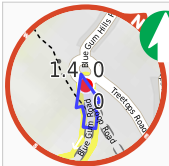
After another 70 m **continue straight.**



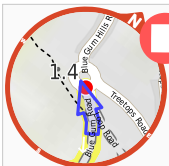
After another 610 m **turn around.**



After another 610 m **continue straight.**



After another 95 m **continue straight.**



After another 4 m come to the end.