




# Barokee to Native Dog Creek walk

(Gumbaynggirr & Anaiwan Country)

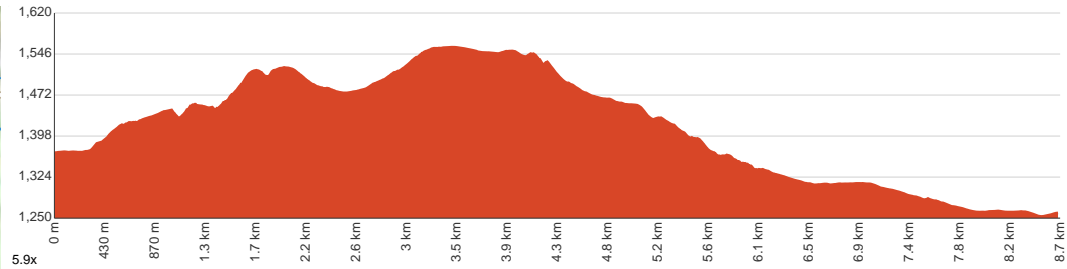
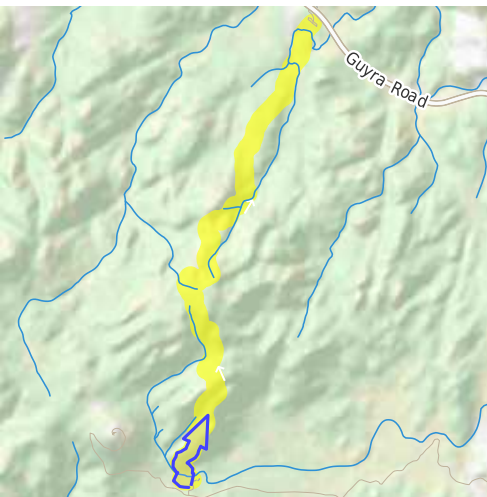
 4 h to 6 h

  
8.7 km  
One way

  
↑ 338 m  
↓ 447 m

  
Hard track

Starting from Barokee campground this one-way walk takes you through open forest, heath and boulder fields of Cathedral Rock National Park to Native Dog campground. If you have time, stay the night at a campground and take the alternate track back on the next day. Let us begin by acknowledging the Gumbaynggirr & Anaiwan people, Traditional Custodians of the land on which we travel today, and pay our respects to their Elders past and present.



Class 4 of 6  
Rough track, where fallen trees and other obstacles are likely

Quality of track	Rough track, where fallen trees and other obstacles are likely (4/6)
Gradient	Short steep hills (3/6)
Signage	Minimal directional signs (4/6)
Infrastructure	Limited facilities (such as cliffs not fenced, significant creeks not bridged) (4/6)
Experience Required	Some bushwalking experience recommended (3/6)
Weather	Foretasted & unexpected storms and severe weather may impact on navigation and safety (4/6)

**Getting to the start:** From Grafton Road, B78, 17

- Turn on to Round Mountain Road then drive for 7.7 km
- Turn right onto Camping Area and drive for another 240 m
- Turn left onto Camping Area and drive for another 25 m

## Before you start any journey ensure you;

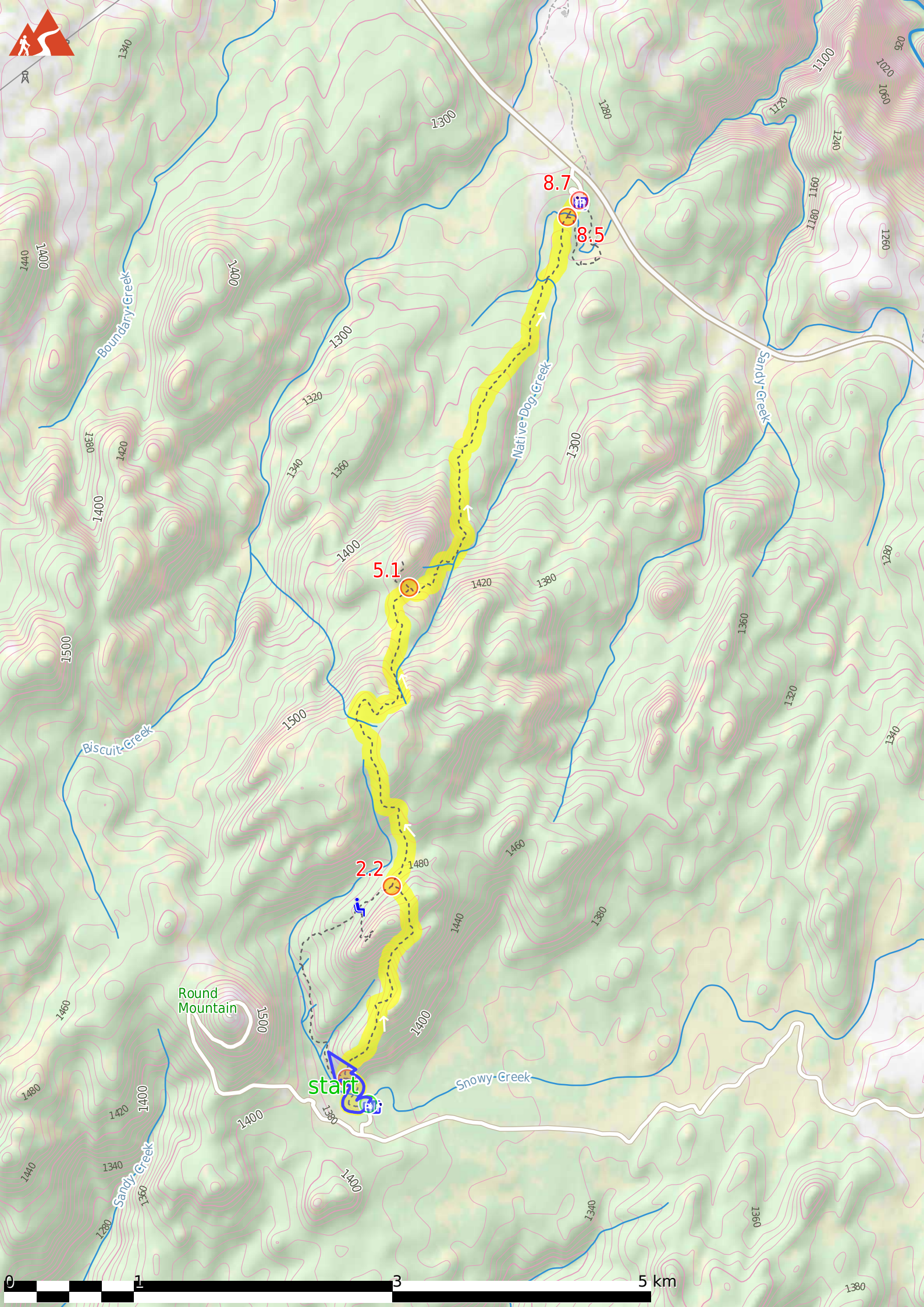
- Tell someone you trust where you are going and what to do if you are late returning
- Have adequate equipment, supplies, skills & knowledge to undertake this journey safely
- Consider weather forecasts, park/track closures & fire dangers
- Can respond to emergencies & call for help at any point
- Are healthy and fit enough for this journey

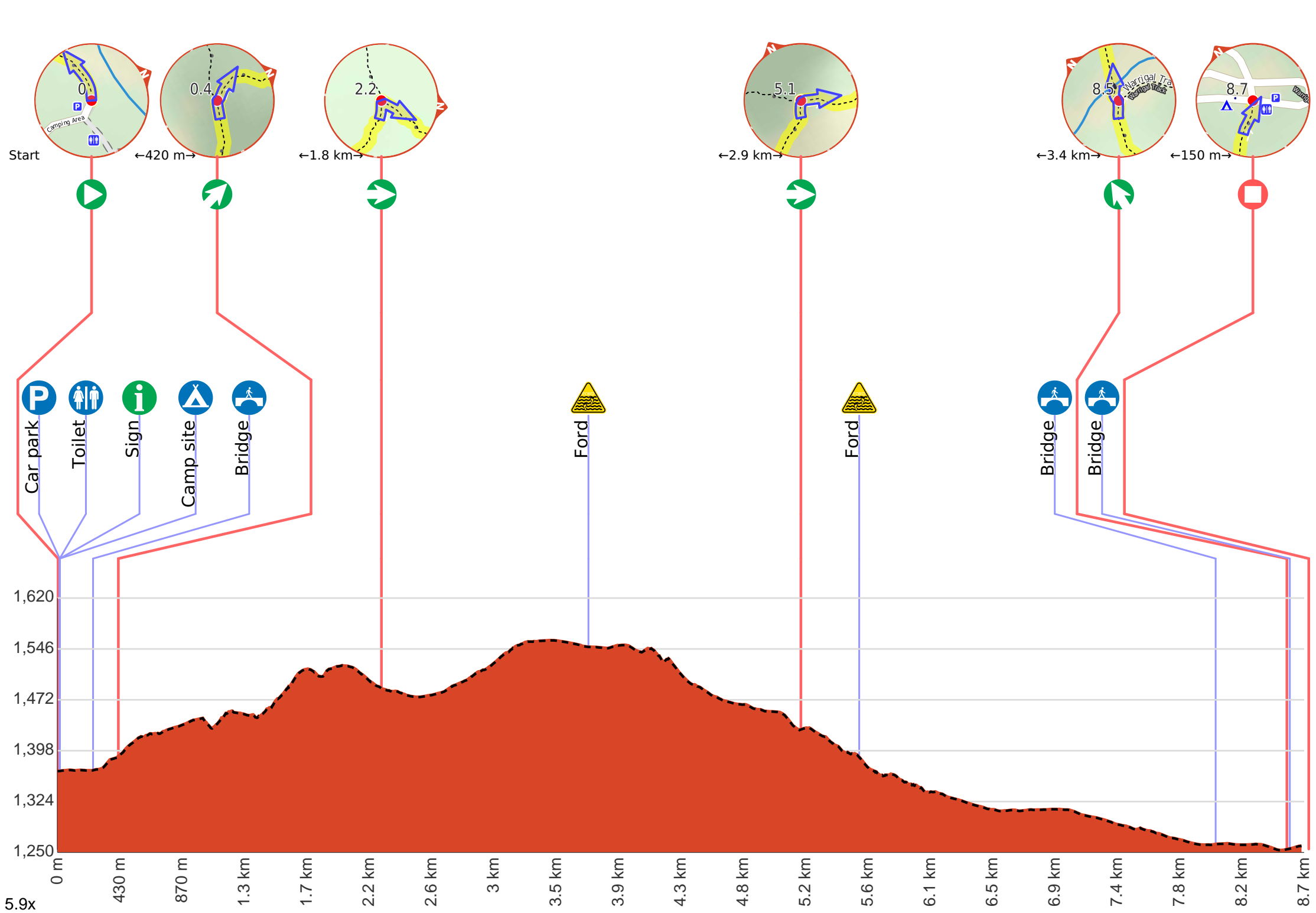
If not, change plans and stay safe. It is okay to delay and ask people for help.

Share  
[Bushwalk.com](https://bushwalk.com/j/VC2P4N)  
[/j/VC2P4N](https://bushwalk.com/j/VC2P4N)











**Start.**



After 10 m to find the car park.



Then pass the toilet (55 m on your left).



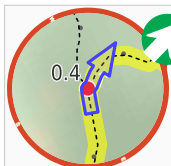
Then pass the sign (85 m on your left).



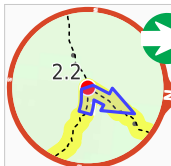
Then come to the "Barokee Campground" (110 m on your left).



After another 230 m cross the bridge (about 3 m long)



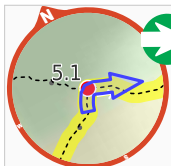
After another 170 m **veer right**.



After another 1.8 km **turn right**.



After another 1.4 km cross the ford.



After another 1.5 km **turn right**.



After another 400 m cross the ford.



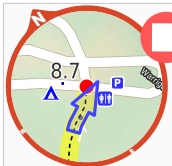
After another 2.5 km cross the bridge (about 4 m long)



After another 490 m **veer left**.



After another 20 m cross the bridge (about 5 m long)



After another 125 m come to the end.



About 20 m past the end is a toilet.



About 20 m past the end is a sign.



About 25 m past the end is "Native Dog Creek Camping area".

W: [www.nationalparks.nsw.gov.au](http://www.nationalparks.nsw.gov.au)

There is a fee to use this campsite.



About 35 m past the end is "Native Dog Creek".