



Coachwood Loop Track

(Bundjalung, Gumbaingirr & Yaegl Country)

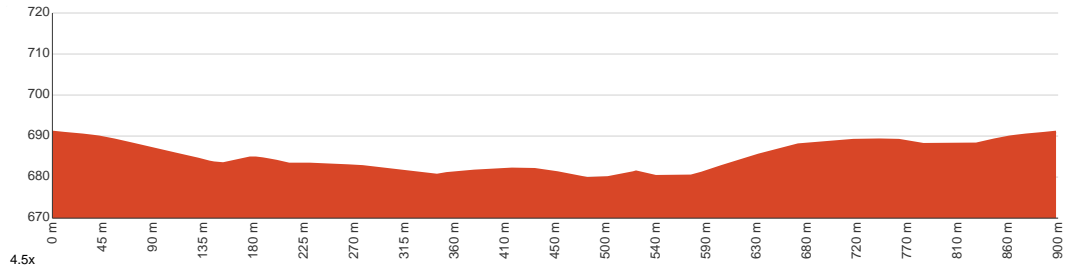
15 min to 45 min

900 m
Circuit

↑ 16 m
↓ 16 m

3
Moderate track

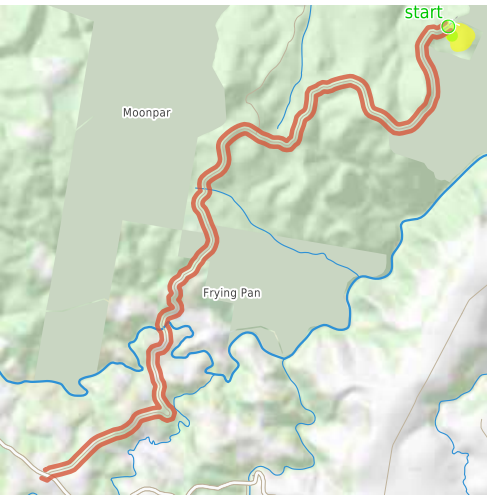
Starting from the end of Moonpar Road this short circuit walk takes you through Coachwood rainforest in Nymboi-Binderay National Park. Finish the walk with a picnic in Norman Jolly picnic area, just next to the start of the walk. Let us begin by acknowledging the Bundjalung, Gumbaingirr & Yaegl people, Traditional Custodians of the land on which we travel today, and pay our respects to their Elders past and present.



Class 3 of 6 Formed track, with some branches and other obstacles	
Quality of track	Formed track, with some branches and other obstacles (3/6)
Gradient	Short steep hills (3/6)
Signage	Clearly signposted (2/6)
Infrastructure	Limited facilities, not all cliffs are fenced (3/6)
Experience Required	No experience required (2/6)
Weather	Storms may impact on navigation and safety (3/6)

Getting to the start: From Tyringham Road, Bostobrick.

- Turn on to Moonpar Road then drive for 11.5 km



Before you start any journey ensure you;

- Tell someone you trust where you are going and what to do if you are late returning
- Have adequate equipment, supplies, skills & knowledge to undertake this journey safely
- Consider weather forecasts, park/track closures & fire dangers
- Can respond to emergencies & call for help at any point
- Are healthy and fit enough for this journey

If not, change plans and stay safe. It is okay to delay and ask people for help.

Share
Bushwalk.com
[/i/1142XL](https://www.bushwalk.com/track/1142XL)





start

Moonpar Road

0.9

Coachwood Track

0.1

0.2

Coachwood Track

Coachwood Track

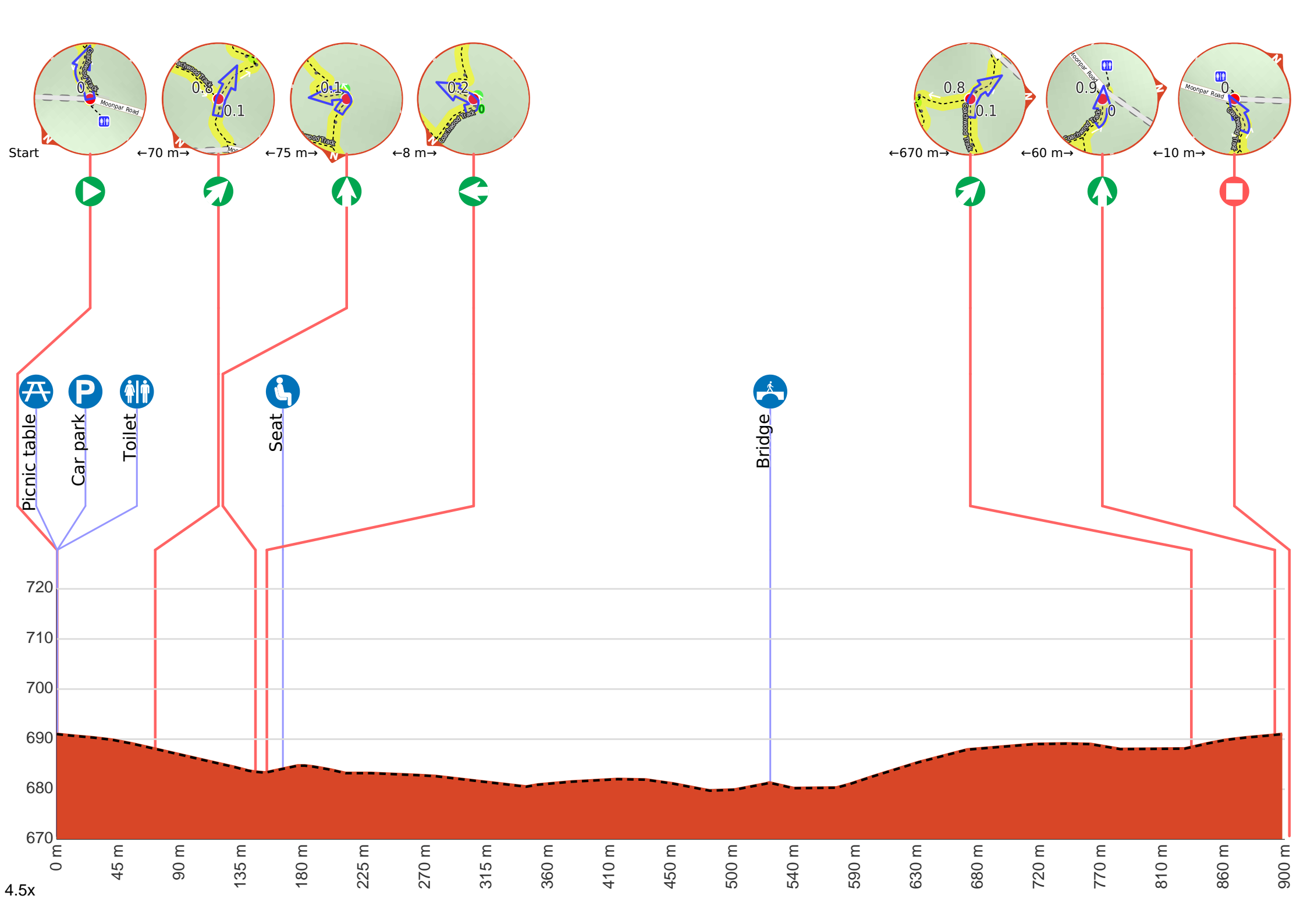
680

680

680

660







Start.



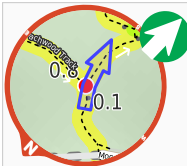
Find the picnic table at the start.



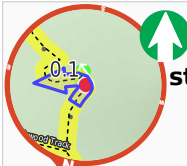
Find the car park at the start.



Find the toilet at the start.



After another 70 m **veer right**.

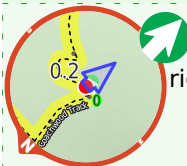


After another 75 m **continue straight**.



After another 20 m pass a seat (6 m on your right)., has a backrest.

Start of an optional side trip: Side trip to a lookout with views.



To start this optional side trip veer right here. **Start.**



After another 7 m come to a seat., has a backrest.



A viewpoint.



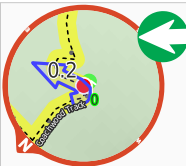
The end.



Turn around and retrace your steps back the 7 m to the main route.



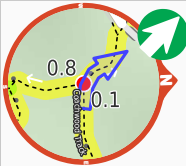
Back at the main route turn right and follow on from the 155 m waypoint.



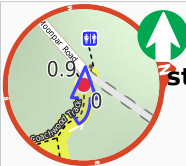
Turn left.



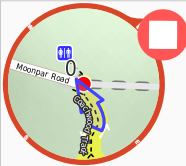
After another 370 m cross the bridge (about 3 m long)



After another 305 m **veer right**.



After another 60 m **continue straight**.



After another 10 m come to the end.