



Harold's Lookout

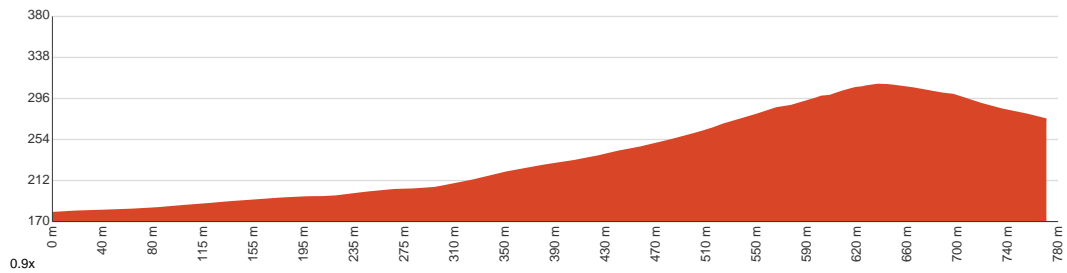
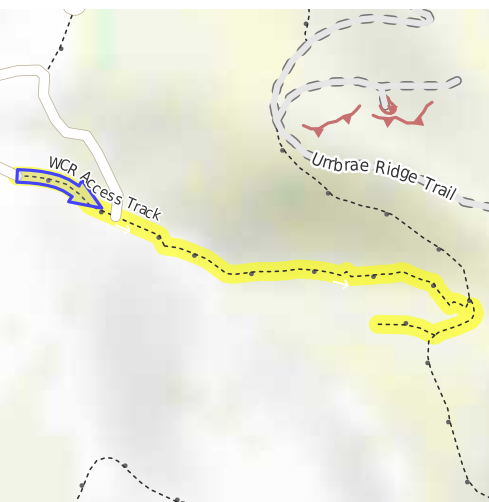
 45 min to 1 h 30 min


1.5 km
Return


↑ 167 m
↓ 167 m

 3
Moderate track

Starting near The Plant Accelerator at the end of Hartley Grove, Urrbrae, this walk leads to Harold's Lookout and back via the WCR Access and Wild Dog's Glen tracks. The Waite Conservation Reserve protects an important remnant of original grassy woodland along the hilly backdrop to Adelaide, and is home to hundreds of species of native plants as well as kangaroos, koalas and echidnas. This scenic hike to Harold's Lookout rewards walkers with fantastic city views. There is plenty of signage throughout, including informative boards detailing the areas history, vegetation and wildlife. There are also a few benches along the way that make for peaceful resting spots. The walk starts with a mostly flat gradient, followed by a steep and rocky climb to the lookout. Let us begin by acknowledging the Traditional Custodians of the land on which we travel today, and pay our respects to their Elders past and present.



Class 3 of 6 Formed track, with some branches and other obstacles	
Quality of track	Formed track, with some branches and other obstacles (3/6)
Gradient	Short steep hills (3/6)
Signage	Clearly signposted (1/6)
Infrastructure	Generally useful facilities (such as fenced cliffs and seats) (2/6)
Experience Required	No experience required (2/6)
Weather	Storms may impact on navigation and safety (3/6)

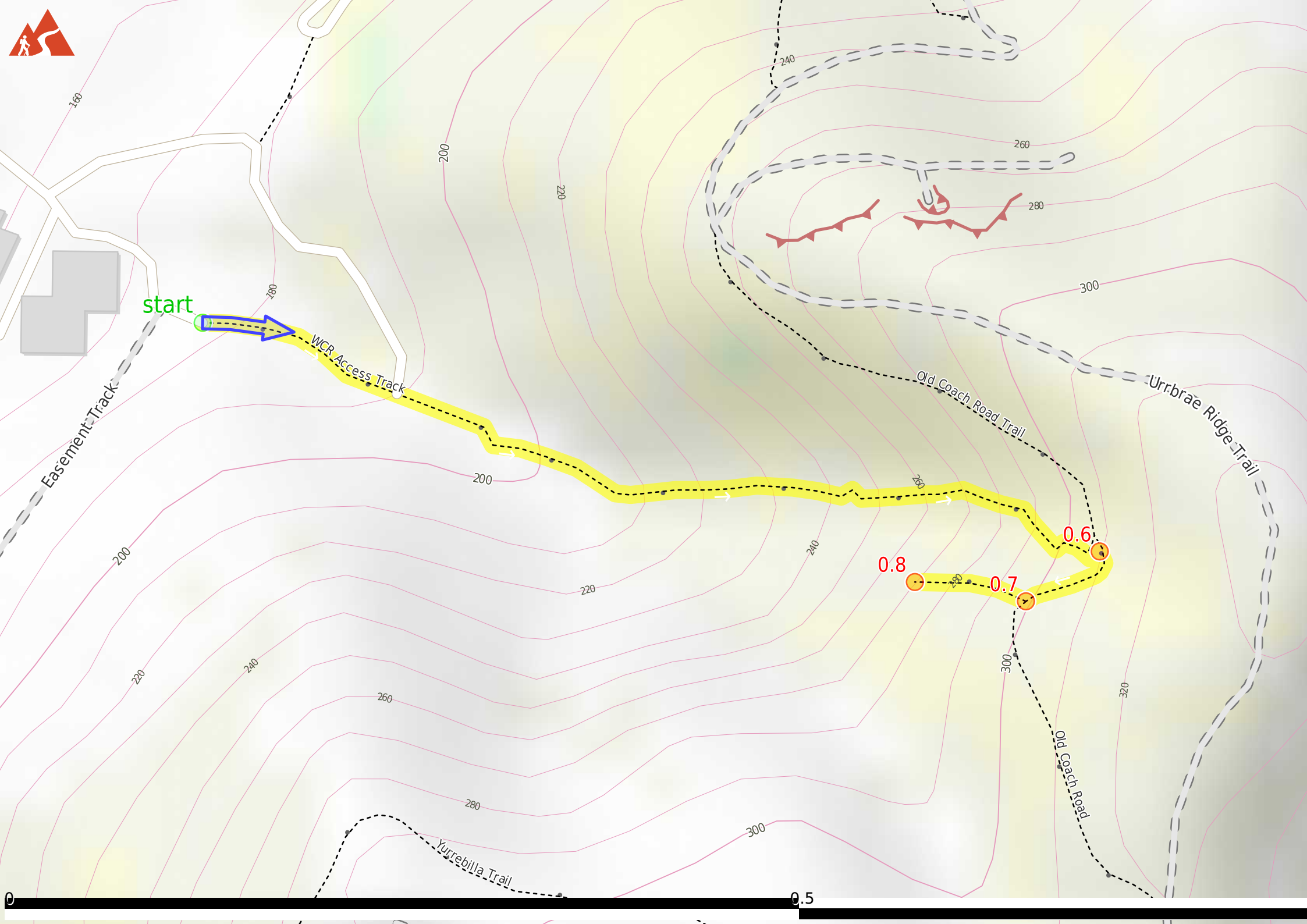
Before you start any journey ensure you;

- Tell someone you trust where you are going and what to do if you are late returning
- Have adequate equipment, supplies, skills & knowledge to undertake this journey safely
- Consider weather forecasts, park/track closures & fire dangers
- Can respond to emergencies & call for help at any point
- Are healthy and fit enough for this journey

If not, change plans and stay safe. It is okay to delay and ask people for help.

Share
[Bushwalk.com](https://bushwalk.com/ij/XSPQVR)
[/ij/XSPQVR](https://bushwalk.com/ij/XSPQVR)





start

Easement Track

WCR Access Track

Old Coach Road Trail

Urrbrae Ridge Trail

Old Coach Road

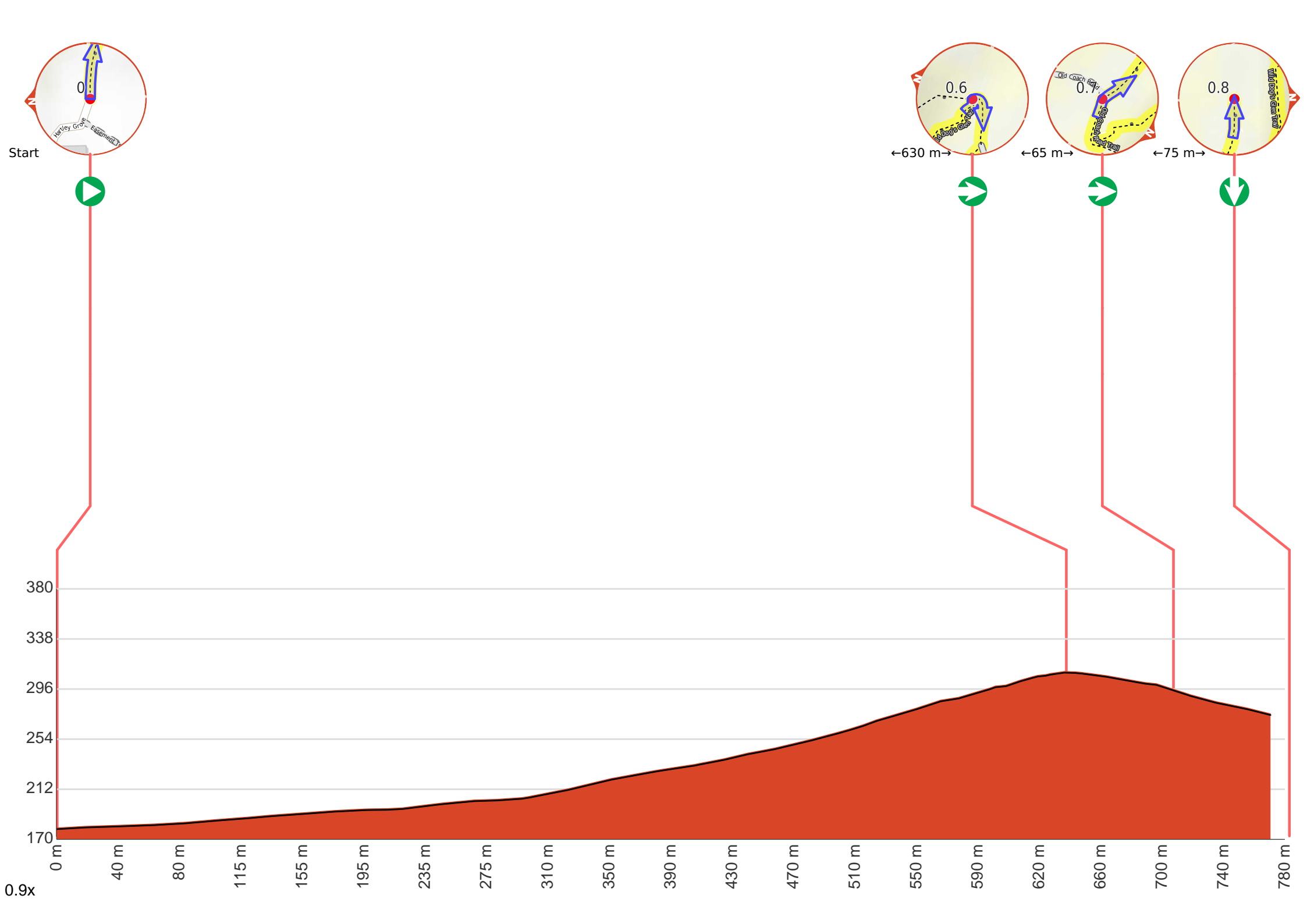
Yurebilla Trail

0.8

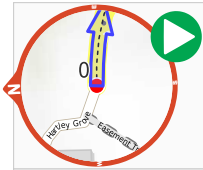
0.7

0.6

0.5



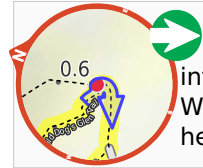
Getting started: -34.964071,138.635166



Start.



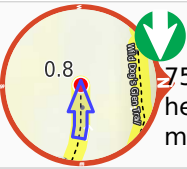
After another 135 m **continue straight**, to head along WCR Access Track.



After another 500 m (at the intersection of Old Coach Road Trail & Wild Dog's Glen Trail) **turn right**, to head along Old Coach Road Trail.



After another 65 m (at the intersection of Old Coach Road Trail & Old Coach Road) **turn right**.



(Harold's Lookout) Continue another 75 m to find the end. Then turn around here and retrace the main route for 770 m to get back to the start.



"Harold's Lookout".