



# Boggy Creek Walk

(Bundjalung Country)

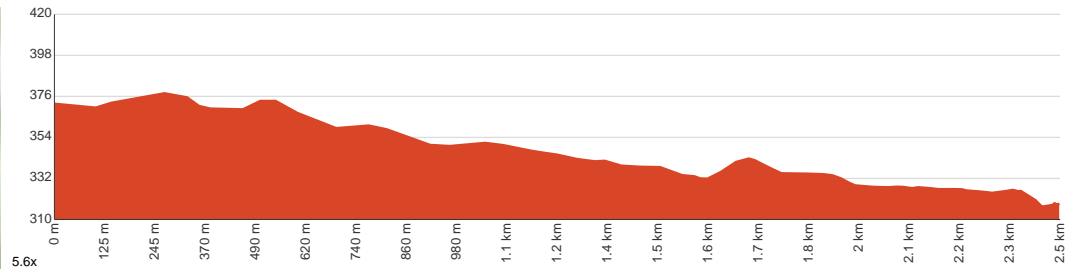
1 h 30 min to 2 h 15 min

4.9 km  
Return

↑ 117 m  
↓ 117 m

3  
Moderate track

From Rummer Park campsite this walk follows the Repentance Creek to Minyon Falls Picnic area and lookout. Have a picnic and a swim before heading back the same way. Let us begin by acknowledging the Bundjalung people, Traditional Custodians of the land on which we travel today, and pay our respects to their Elders past and present.



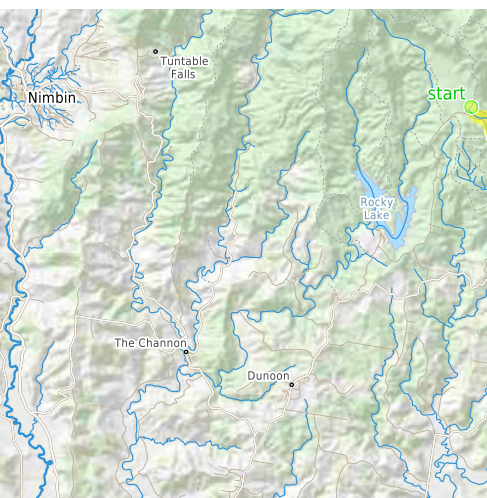
Class 3 of 6

Formed track, with some branches and other obstacles

Quality of track	Formed track, with some branches and other obstacles (3/6)
Gradient	Short steep hills (3/6)
Signage	Directional signs along the way (3/6)
Infrastructure	Limited facilities, not all cliffs are fenced (3/6)
Experience Required	Some bushwalking experience recommended (3/6)
Weather	Storms may impact on navigation and safety (3/6)

**Getting to the start:** From Nimbin Road, 32

- Turn on to Sibley Street then drive for 5.1 km
- Turn right onto Tuntable Creek Road and drive for another 17.2 km
- Turn left onto Dunoon Road and drive for another 9.9 km
- Turn left onto Nightcap Range Road and drive for another 7.2 km
- Keep left onto Peates Mountain Road and drive for another 315 m



## Before you start any journey ensure you;

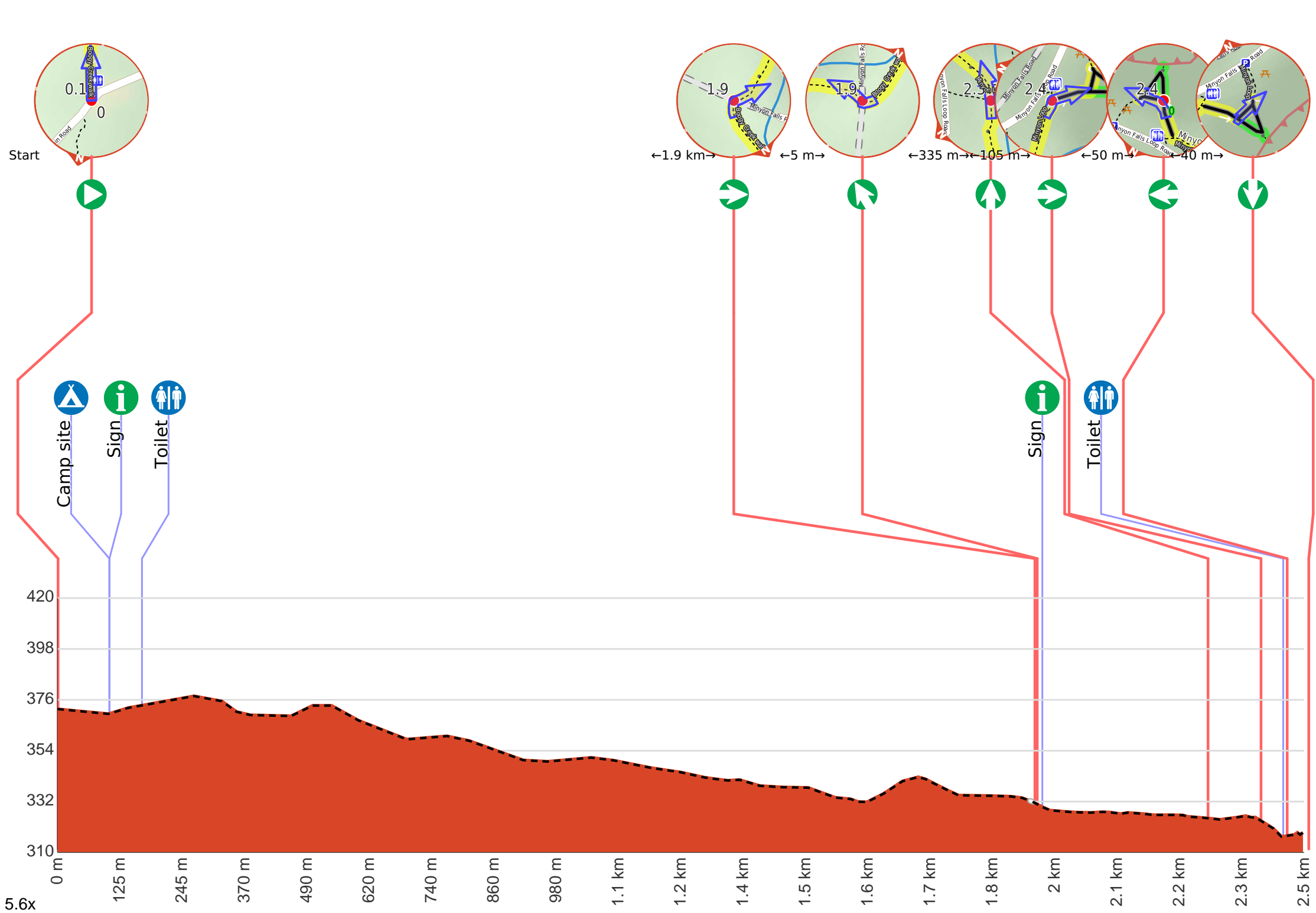
- Tell someone you trust where you are going and what to do if you are late returning
- Have adequate equipment, supplies, skills & knowledge to undertake this journey safely
- Consider weather forecasts, park/track closures & fire dangers
- Can respond to emergencies & call for help at any point
- Are healthy and fit enough for this journey

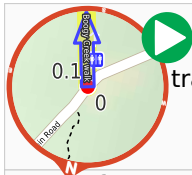
If not, change plans and stay safe. It is okay to delay and ask people for help.

Share  
Bushwalk.com  
/i/XV962N









Rummery Park **Start** (a walking track).



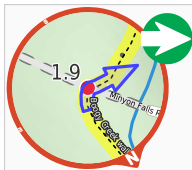
After 100 m come to the "Rummery Park".



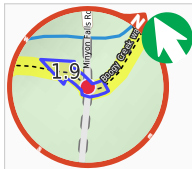
Then pass the sign (9 m on your left).



After another 65 m pass the toilet (9 m on your right).



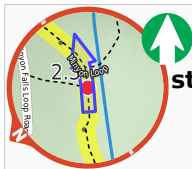
After another 1.8 km **turn right**.



After another 5 m **veer left**.



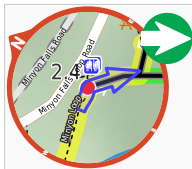
After another 10 m pass the sign (on your right).



After another 325 m **continue straight**.



After another 20 m **continue straight**.



After another 85 m **turn right**.

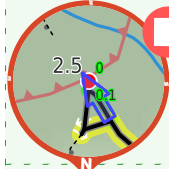


After another 45 m pass the toilet (20 m on your left).

**Start of an optional side trip:** Side trip to Minyon Falls Lookout with views over the 100m high falls.



To start this optional side trip continue straight here. **Start**.



Continue another 45 m to find Minyon Falls Lookout at the end.



"Minyon Falls Lookout".



About 70 m past the end is "Minyon Falls".



Turn around and retrace your steps back the 45 m to the main route.



Back at the main route turn right and follow on from the 2.4 km waypoint.



After another 8 m **turn left**.



After another 35 m come to a picnic table.



About 30 m past the end is a sign.



About 50 m past the end is a BBQ.



About 60 m past the end is a car park.



Turn around here and retrace the main route for 2.5 km to get back to the start.