




Egernia Circuit

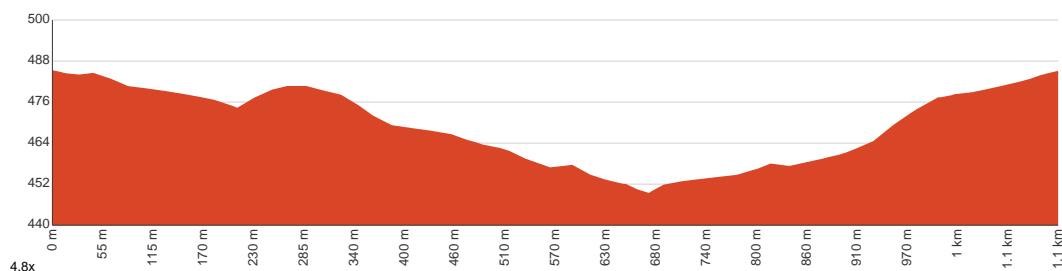
 20 min to 30 min


1.1 km
Circuit


↑ 44 m
↓ 44 m


Easy track

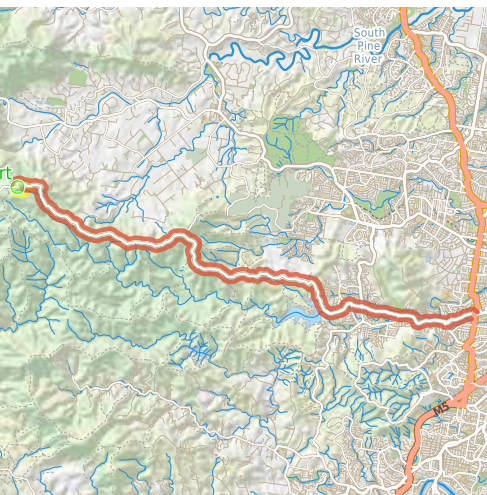
Starting from the car park on Mount Nebo Road, Jollys Lookout, this walk takes you on a little circuit in the eucalypt forest of D'Aguilar National Park via the Egernia Circuit Track, crossing Jollys Creek twice along the way. This lovely little walk may just be what you need after having a feast in the Jollys Lookout nearby. With steps to help you in the steep parts and carefully placed signposts throughout the track, you can just focus on the gorgeous eucalypt trees and the birdlife on them. You can take your kids with you and let them marvel at nature as well. Come early if you want to hear and see more birds. Let us begin by acknowledging the Traditional Custodians of the land on which we travel today, and pay our respects to their Elders past and present.



| | |
|--|---|
| Class 2 of 6 Clear and well formed track or trail | |
| Quality of track | Clear and well formed track or trail (2/6) |
| Gradient | Gentle hills with occasional steps (2/6) |
| Signage | Clearly signposted (2/6) |
| Infrastructure | Generally useful facilities (such as fenced cliffs and seats) (2/6) |
| Experience Required | No experience required (1/6) |
| Weather | Weather generally has little impact on safety (2/6) |

Getting to the start: From Jubilee Terrace, 5

- Turn on to Waterworks Road, 31 then drive for 22.9 km
- Turn left onto Jollys Lookout and drive for another 8 m
- Turn right and drive for another 30 m



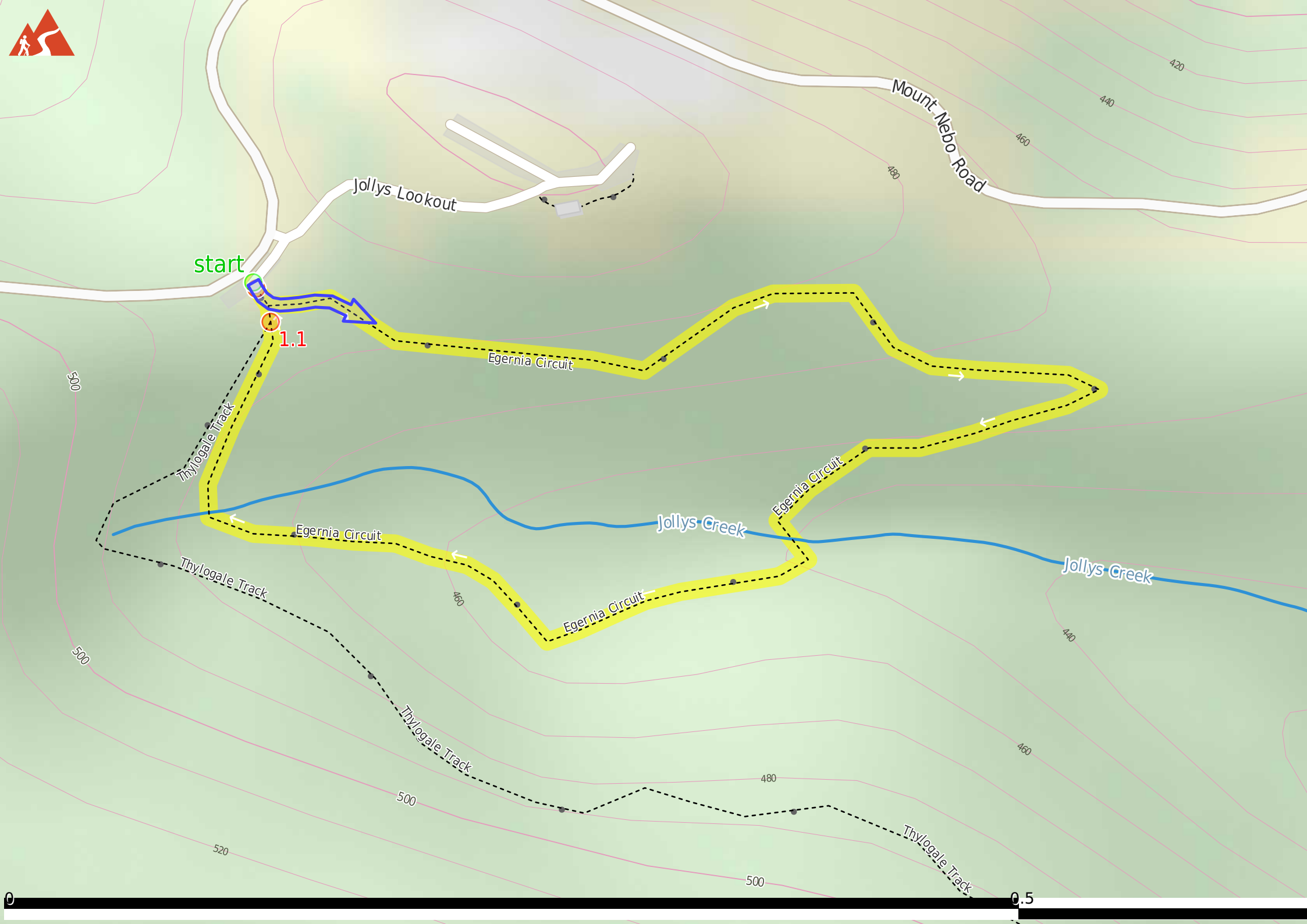
Before you start any journey ensure you;

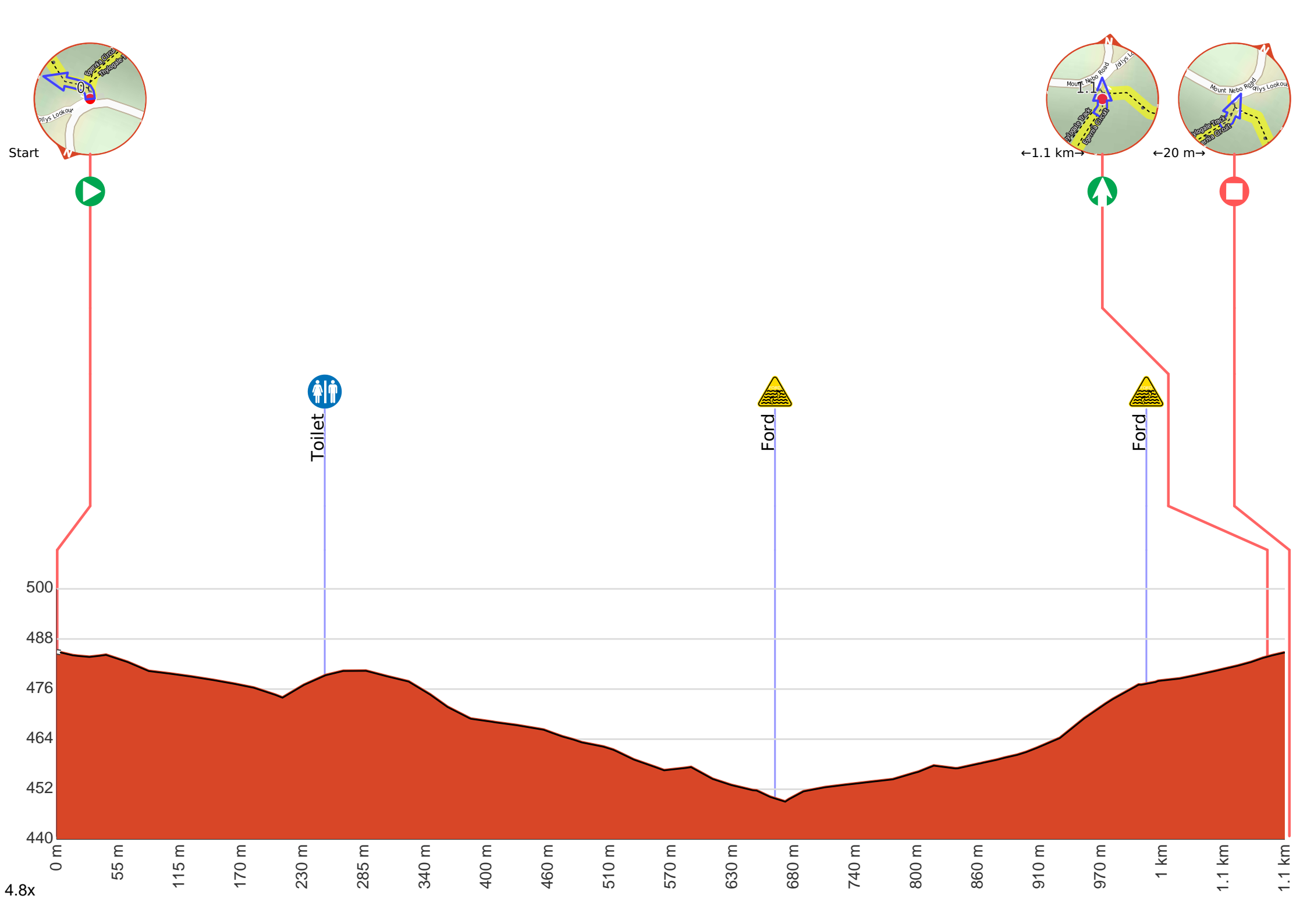
- Tell someone you trust where you are going and what to do if you are late returning
- Have adequate equipment, supplies, skills & knowledge to undertake this journey safely
- Consider weather forecasts, park/track closures & fire dangers
- Can respond to emergencies & call for help at any point
- Are healthy and fit enough for this journey

If not, change plans and stay safe. It is okay to delay and ask people for help.

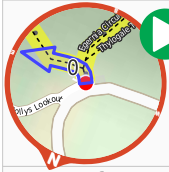
Share
[Bushwalk.com](https://bushwalk.com/j/XWMHEF)
[/j/XWMHEF](https://bushwalk.com/j/XWMHEF)







Getting started: From the car park on Mount Nebo Road(170 metres southwest of the lookout), head into the woodland along the dirt track that's marked by blue-green signposts gently downhill, moving directly away from the road. Shortly after, make a perpendicular left turn to continue along Egernia Circuit(clockwise).



Start.



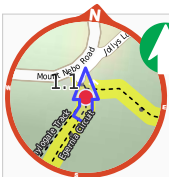
After 250 m pass the toilet (90 m on your left).



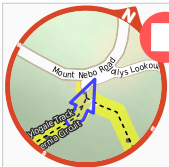
After another 420 m cross the ford.



After another 345 m cross the ford.



After another 110 m **continue straight.**



After another 20 m come to the end.