



Longneck Lagoon Walking Track

(Darug & Darkinjung Country)

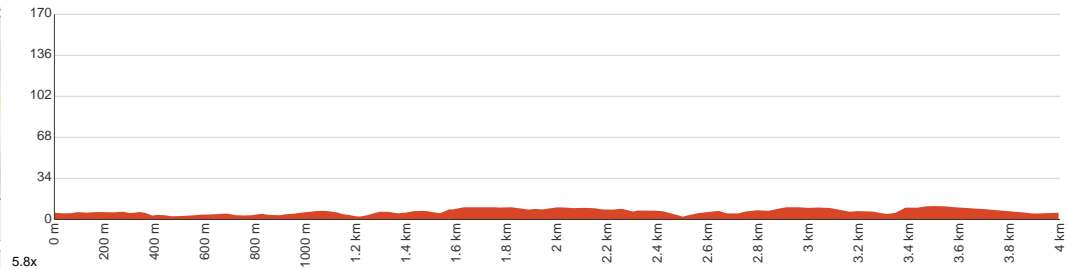
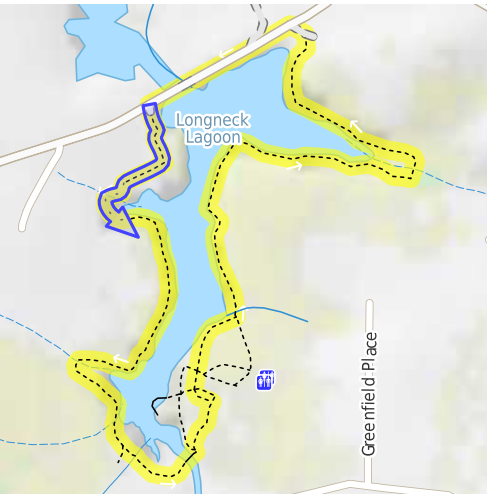
 1 h 30 min to 2 h 30 min


4 km
Circuit


↑ 44 m
↓ 44 m


Hard track

Starting from Cattai Road, this circuit walk takes you around the Longneck Lagoon with plenty of opportunities to see over 140 species of birds. Let us begin by acknowledging the Darug & Darkinjung people, Traditional Custodians of the land on which we travel today, and pay our respects to their Elders past and present.



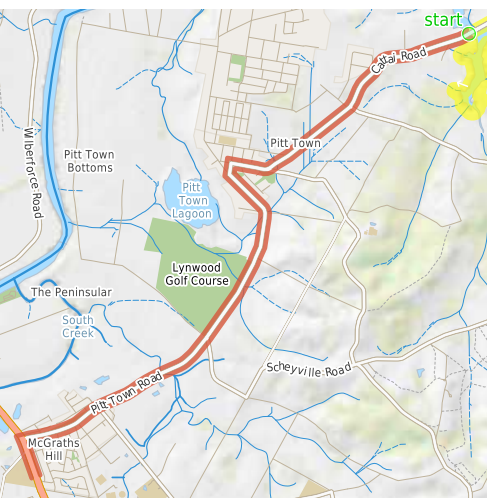
Class 4 of 6

Rough track, where fallen trees and other obstacles are likely

Quality of track	Formed track, with some branches and other obstacles (3/6)
Gradient	Gentle hills with occasional steps (2/6)
Signage	Minimal directional signs (4/6)
Infrastructure	Limited facilities (such as cliffs not fenced, significant creeks not bridged) (4/6)
Experience Required	No experience required (2/6)
Weather	Foretasted & unexpected storms and severe weather may impact on navigation and safety (4/6)

Getting to the start: From Windsor Road, A2

- Turn on to Pitt Town Road then drive for 4.8 km
- Turn right onto Chatham Street and drive for another 135 m
- Turn right onto Eldon Street and drive for another 3.4 km



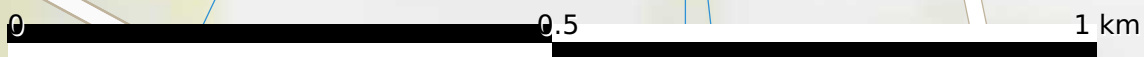
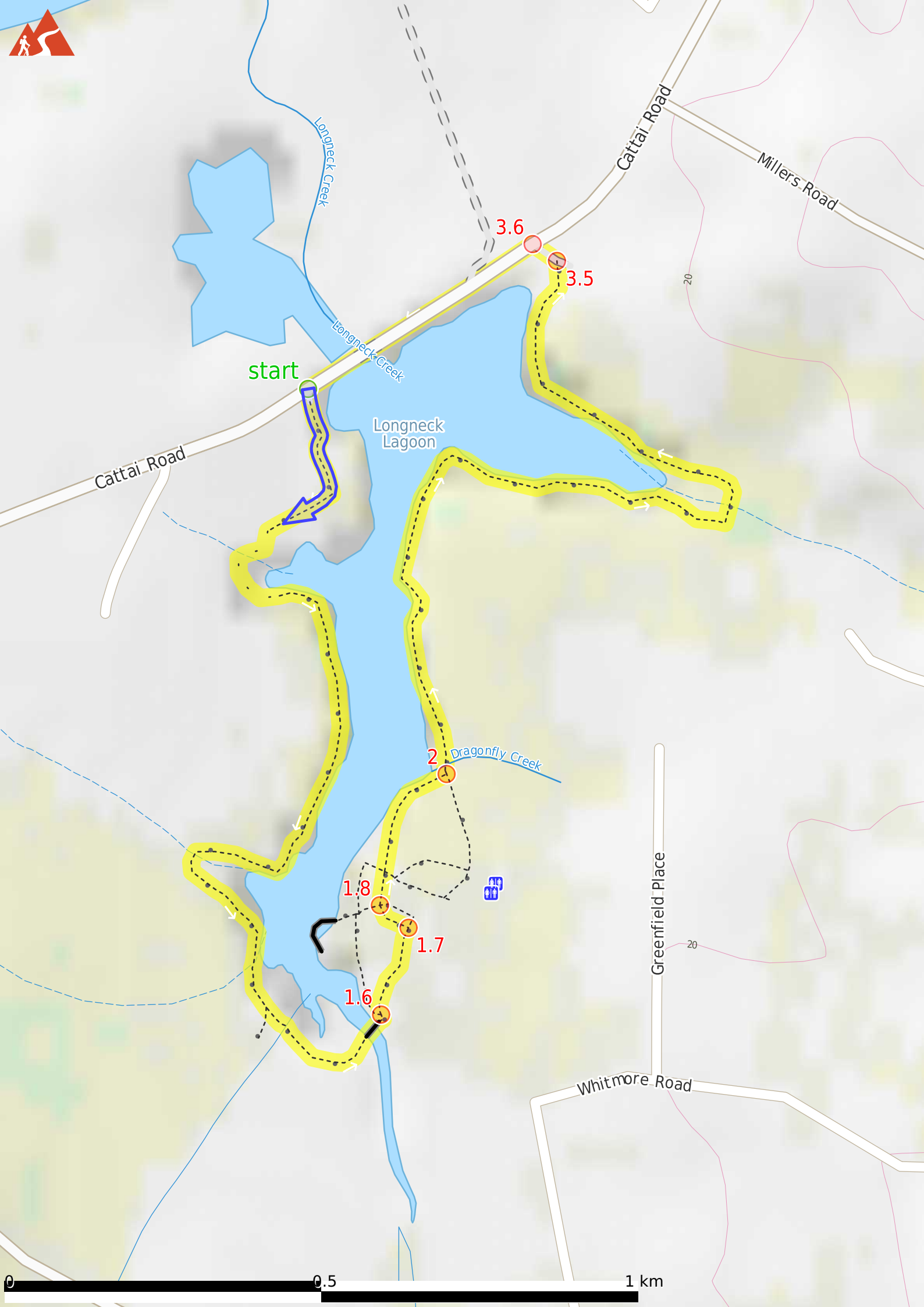
Before you start any journey ensure you;

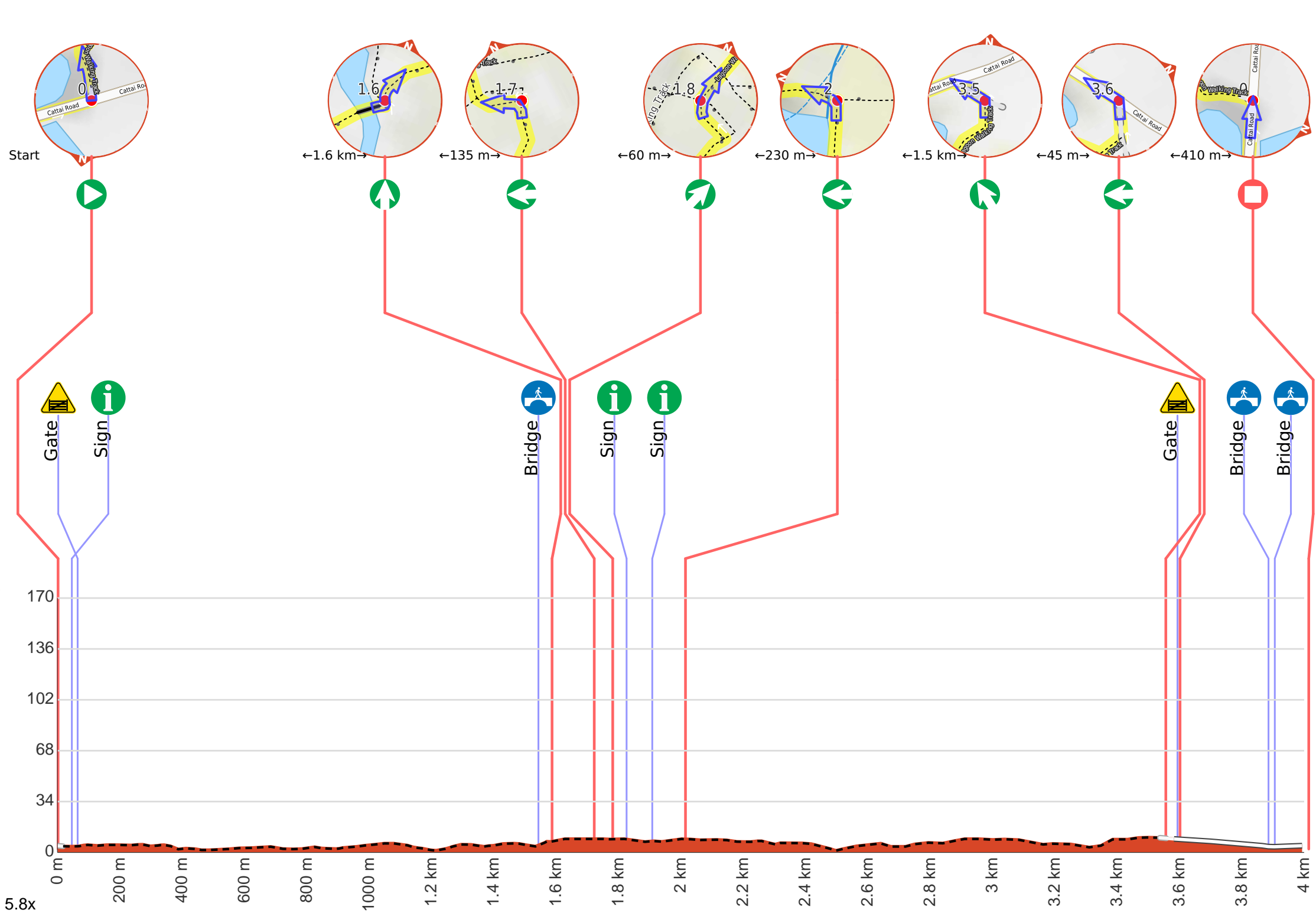
- Tell someone you trust where you are going and what to do if you are late returning
- Have adequate equipment, supplies, skills & knowledge to undertake this journey safely
- Consider weather forecasts, park/track closures & fire dangers
- Can respond to emergencies & call for help at any point
- Are healthy and fit enough for this journey

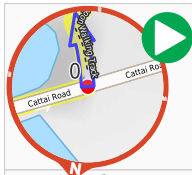
If not, change plans and stay safe. It is okay to delay and ask people for help.

Share
[Bushwalk.com](https://bushwalk.com/j/Z87O44)
[/j/Z87O44](https://bushwalk.com/j/Z87O44)









Start.



After 60 m head through/around the gate.



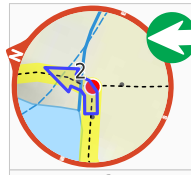
Then pass the sign (on your left).



After another 1.3 km **continue straight.**



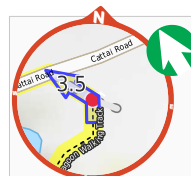
After another 205 m cross the bridge (about 30 m long)



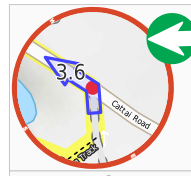
After another 105 m **turn left.**



After another 1.6 km head through/around the gate.



Veer left.



After another 45 m **turn left.**



After another 120 m **continue straight.**



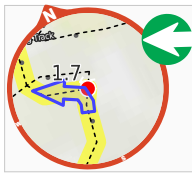
After another 160 m cross the bridge (about 40 m long)



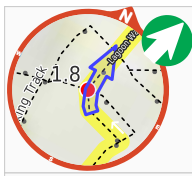
Then cross the bridge (about 20 m long)



After another 15 m **continue straight.**



After another 135 m **turn left.**



After another 60 m **veer right.**



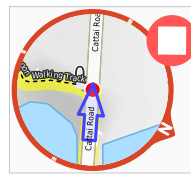
After another 45 m pass the sign (on your left).



After another 4 m **continue straight.**



After another 80 m pass the sign (40 m on your left).



After another 90 m come to the end.