



# Govetts Creek Lookout

(Dharug & Gundungurra Country)

1 h to 1 h 30 min

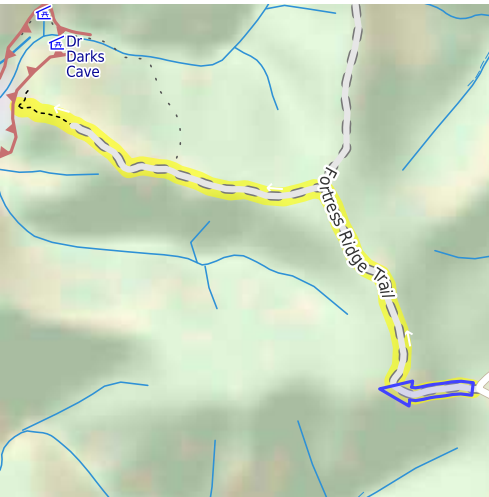
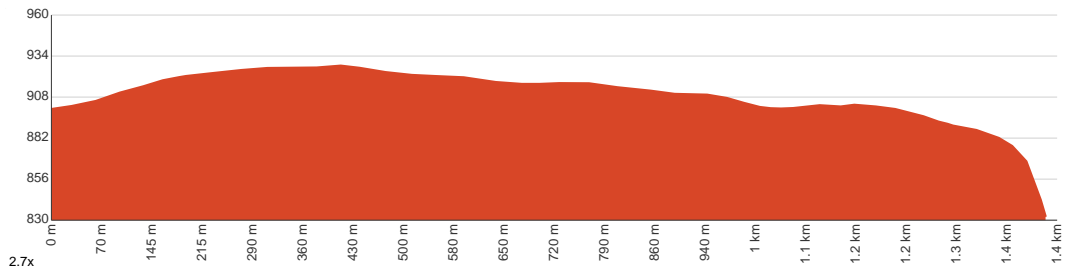
2.8 km  
Return

↑ 130 m  
↓ 130 m

3  
Moderate track

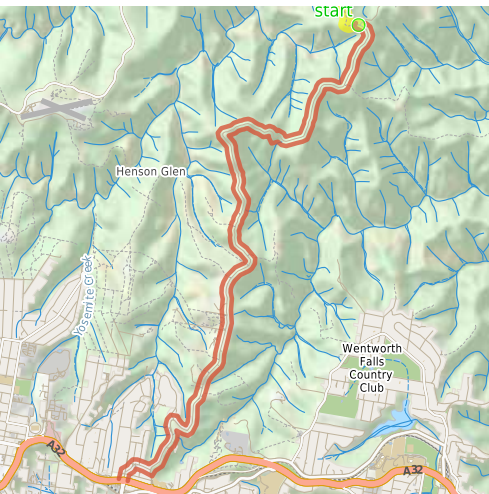


This side trail from Fortress Ridge provides access to a fantastic lookout with breathtaking views along the valley and of the amazing sandstone cliffs. The walk to the lookout is mostly along management trails through the lovely heath. The views from the lookout extend across the large valley (Govetts Creek) to the cliffs on the other side, including to Pulpit Rock. Let us begin by acknowledging the Dharug & Gundungurra people, Traditional Custodians of the land on which we travel today, and pay our respects to their Elders past and present.



Class 3 of 6 Formed track, with some branches and other obstacles	
<b>Quality of track</b>	Formed track, with some branches and other obstacles (3/6)
<b>Gradient</b>	Short steep hills (3/6)
<b>Signage</b>	Directional signs along the way (3/6)
<b>Infrastructure</b>	Limited facilities, not all cliffs are fenced (3/6)
<b>Experience Required</b>	Some bushwalking experience recommended (3/6)
<b>Weather</b>	Weather generally has little impact on safety (1/6)

**Getting to the start:** From Leura Mall



- Turn on to Victory Lane then drive for 115 m
- Keep right onto Churchill Street and drive for another 265 m
- Turn left onto Mount Hay Road and drive for another 760 m
- Turn right onto Mount Hay Road and drive for another 6.8 km
- Keep left onto Mount Hay Road and drive for another 920 m

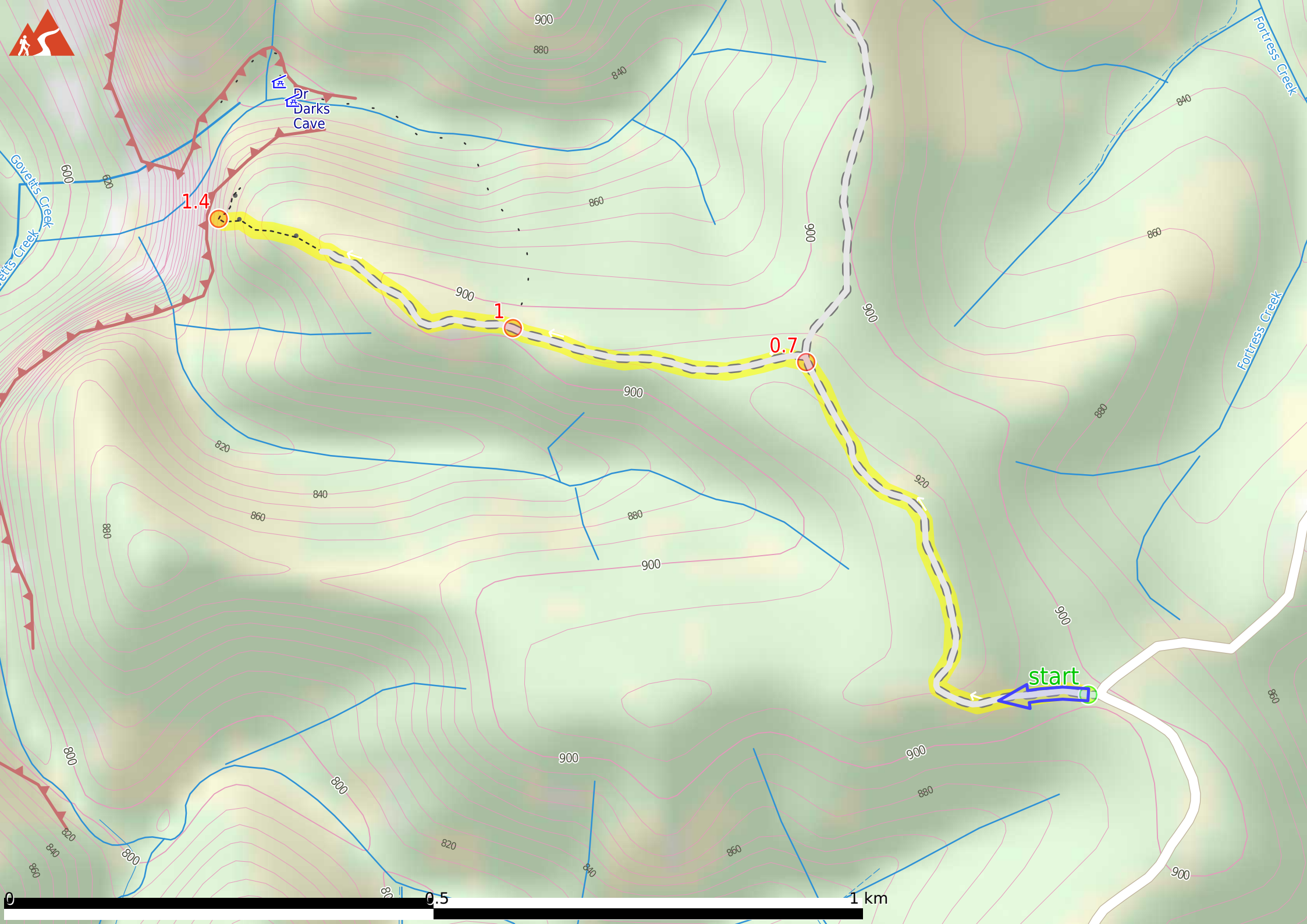
**Before you start any journey ensure you;**

- Tell someone you trust where you are going and what to do if you are late returning
- Have adequate equipment, supplies, skills & knowledge to undertake this journey safely
- Consider weather forecasts, park/track closures & fire dangers
- Can respond to emergencies & call for help at any point
- Are healthy and fit enough for this journey

If not, change plans and stay safe. It is okay to delay and ask people for help.

Share  
Bushwalk.com  
[/j/Z89EH](https://bushwalk.com/j/Z89EH)





Dr  
Darks  
Cave

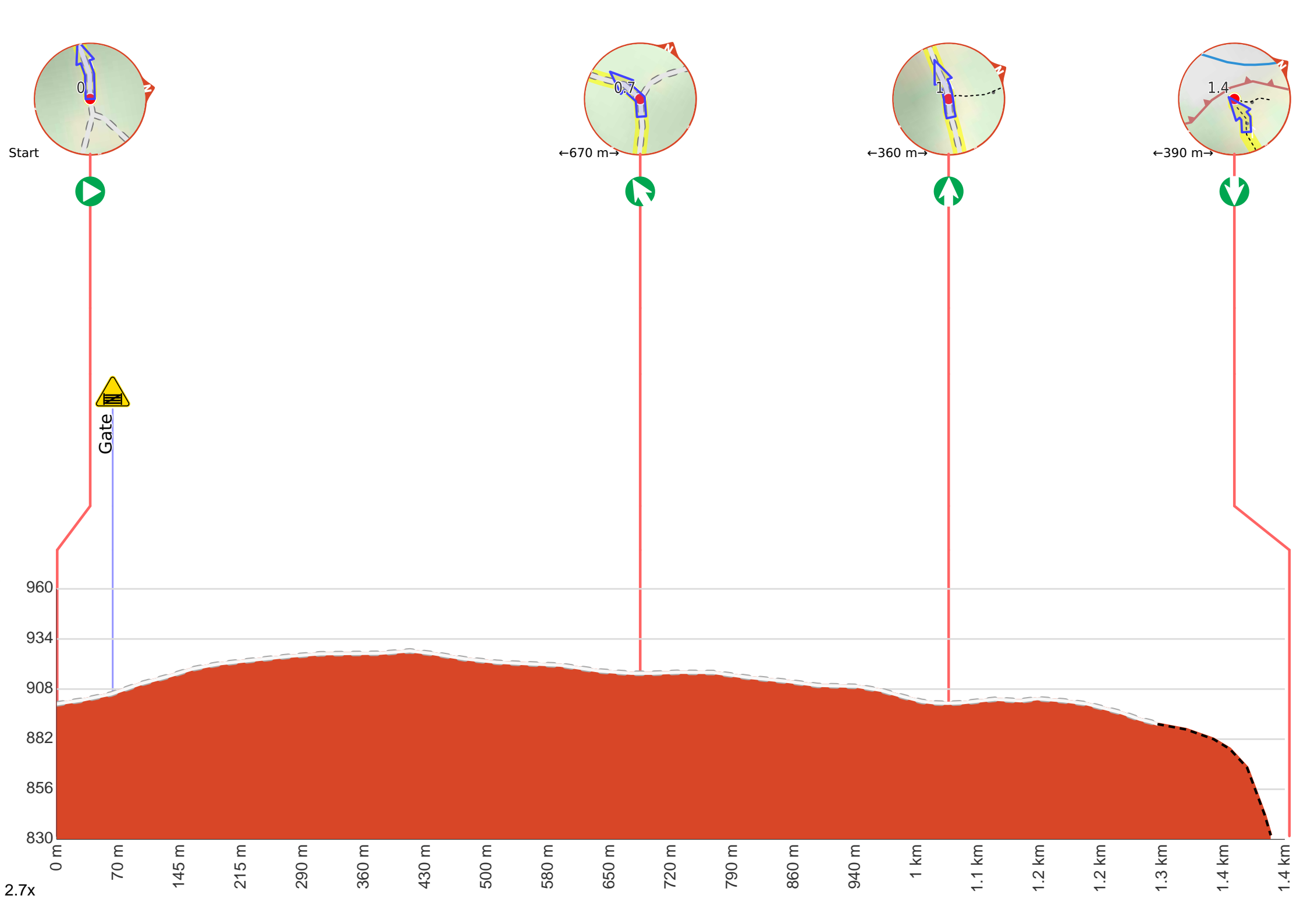
1.4

1

0.7

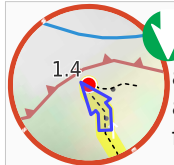
start

0 0.5 1 km



**Getting started:** From the car park (and 'Fortress Ridge' sign), this walk heads around the gate and up the hill. The management trail swings right for approximately 50m then turns left. The trail leads to an area of low heath, then tends right (down the hill) for approximately 100m before coming to an intersection.

From the intersection the track heads down the trail which tends off to the left. The track continues winding away from the main trail as it winds down the spur. The track soon opens into a low heath area, out of the bush, where the track becomes more overgrown. As the track continues down the hill it reaches a cul de sac with a large bush in the centre of it. Behind the bush is the start of the bushtrack.



(Fortress Rock Lookout) Continue another 390 m to find the end. Then turn around here and retrace the main route for 1.4 km to get back to the start.



"Govetts Creek View".



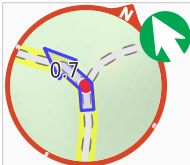
Govetts Creek View, in the Blue Mountains National Park is high on the escarpment above Govetts Creek. This informal unfenced lookout is at the top of the cliff line forming the south east corner of the large canyon. There are stunning views across the valley, and of the surrounding sandstone cliffs. A place well worth visiting.



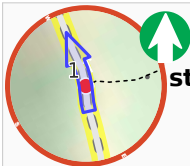
**Start.**



After 65 m head through/around the gate.



After another 610 m **veer left.**



After another 360 m **continue straight.**