



# Willunga Trig Walk

(Guringai Country)

40 min to 1 h 20 min

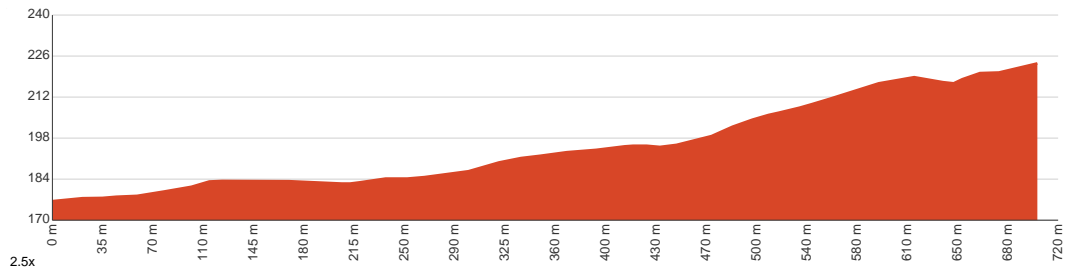
1.4 km  
Return

↑ 53 m  
↓ 53 m

3  
Moderate track

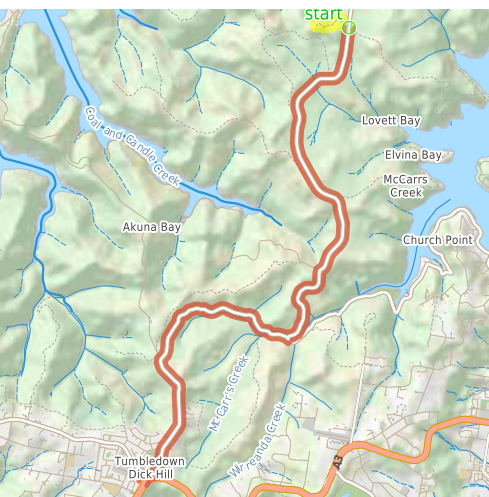


On this walk you will visit the highest point in Ku-ring-gai Chase National Park. At the top of the hill is an old trig point and some stunning panoramic view. On a clear day, there is an uninterrupted 180-degree view across large parts of the park, including Pittwater to the east and distant glimpses of Sydney city on the horizon, far to the south. Let us begin by acknowledging the Guringai people, Traditional Custodians of the land on which we travel today, and pay our respects to their Elders past and present.



<b>Class 3 of 6</b> Formed track, with some branches and other obstacles	
<b>Quality of track</b>	Formed track, with some branches and other obstacles (3/6)
<b>Gradient</b>	Short steep hills (3/6)
<b>Signage</b>	Directional signs along the way (3/6)
<b>Infrastructure</b>	Limited facilities, not all cliffs are fenced (3/6)
<b>Experience Required</b>	Some bushwalking experience recommended (3/6)
<b>Weather</b>	Weather generally has little impact on safety (1/6)

**Getting to the start:** From



- Turn on to Booralie Road then drive for 80 m
- At roundabout, take exit 1 onto McCarrs Creek Road and drive for another 5 km
- Turn left onto West Head Road and drive for another 350 m
- Turn slight left onto West Head Road and drive for another 5.9 km

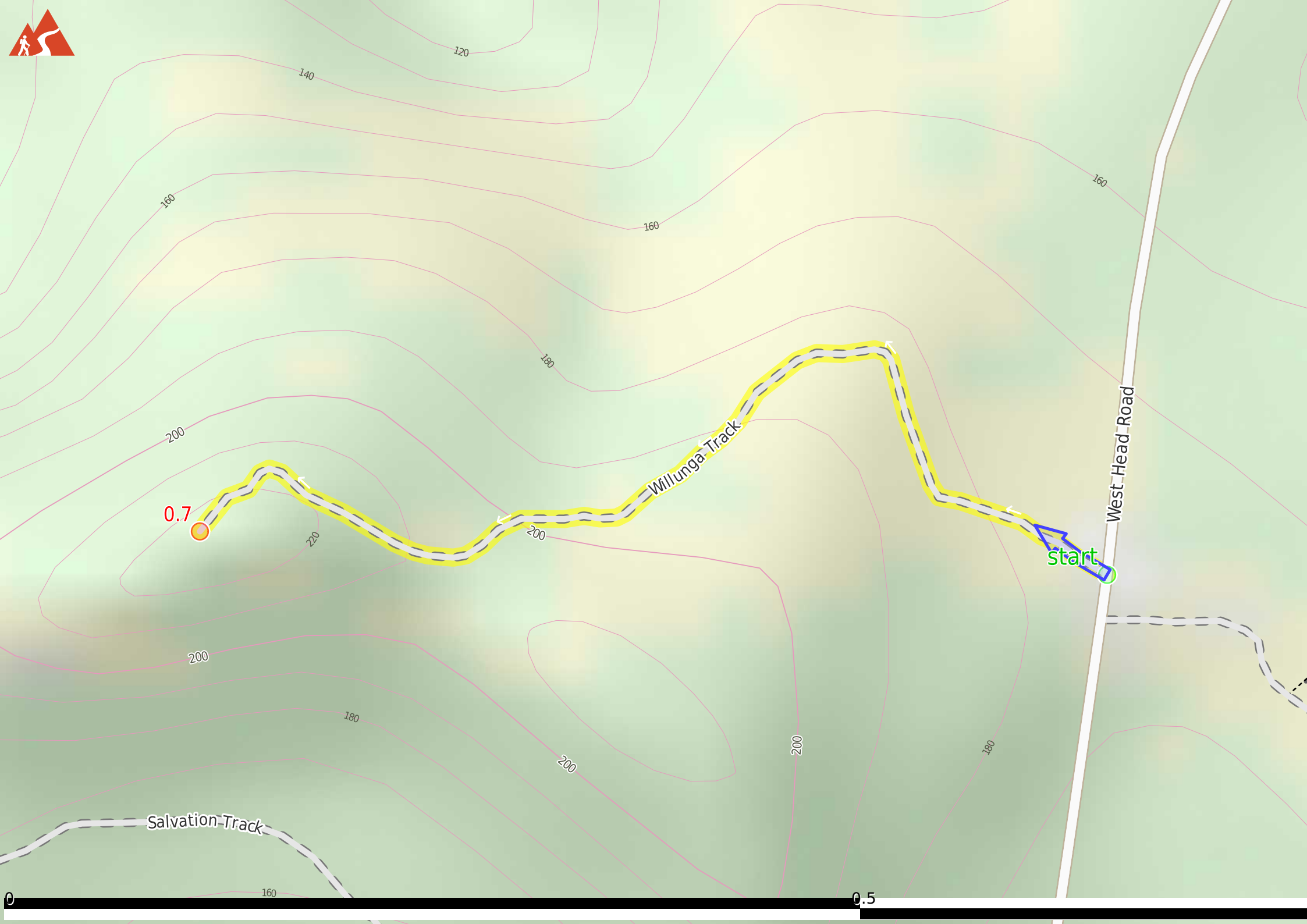
**Before you start any journey ensure you;**

- Tell someone you trust where you are going and what to do if you are late returning
- Have adequate equipment, supplies, skills & knowledge to undertake this journey safely
- Consider weather forecasts, park/track closures & fire dangers
- Can respond to emergencies & call for help at any point
- Are healthy and fit enough for this journey

If not, change plans and stay safe. It is okay to delay and ask people for help.

Share  
Bushwalk.com  
[/j/ZJL59Q](https://www.bushwalk.com.au/j/ZJL59Q)





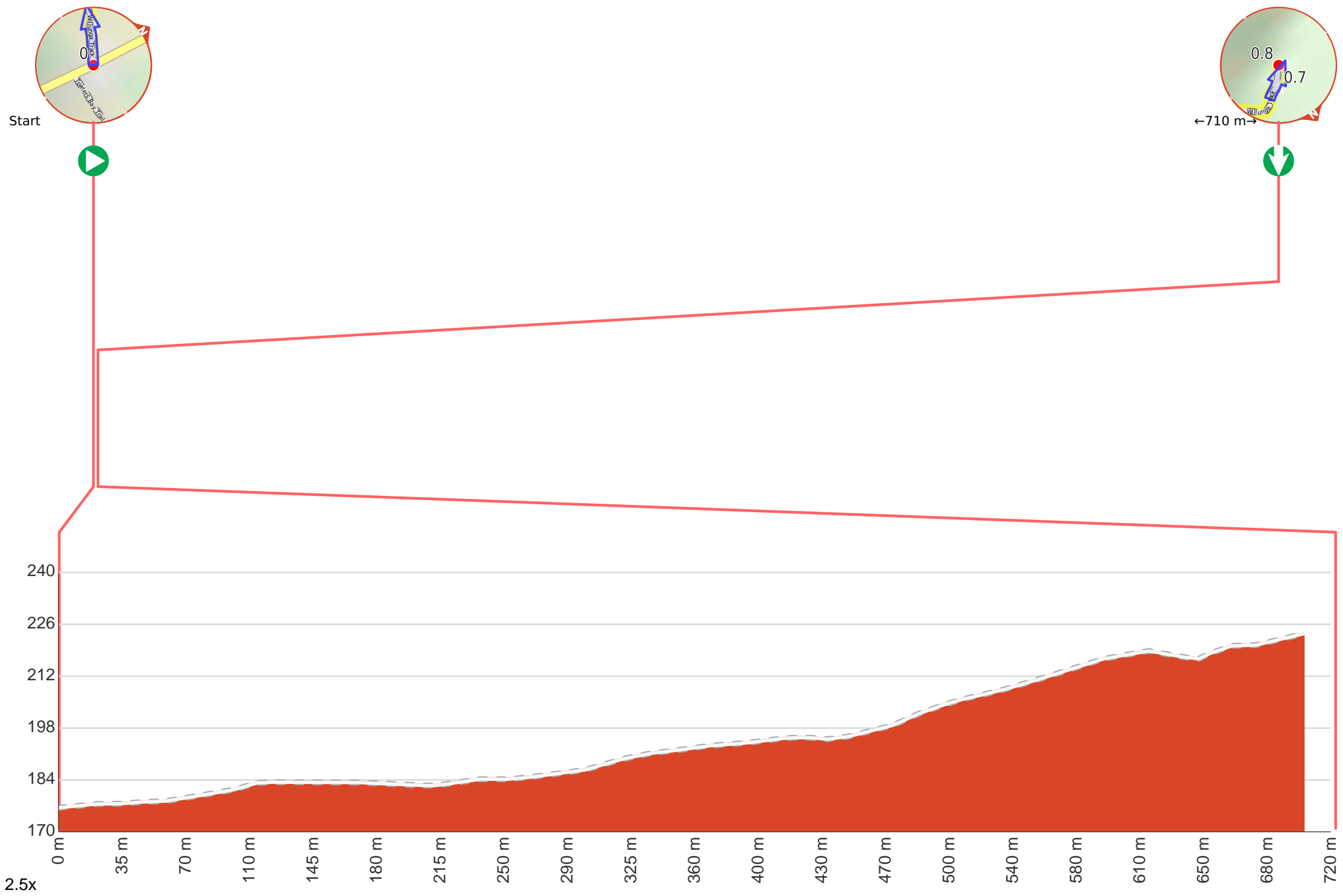
0.7

Willunga Track

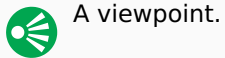
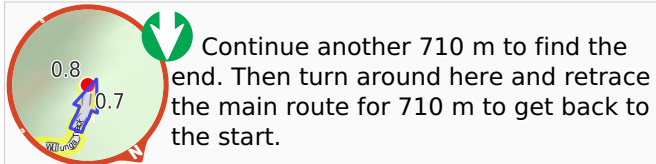
West Head Road

start

Salvation Track



**Getting started:** From West Head Rd, at the 'Willunga Track' signpost (~4.8km north from the intersection with 'General San Martin Dr'), the walk heads around the gate past the 'Willunga Track' information sign and follows the overgrown management trail. After a while the track climbs more steeply and narrows to arrive at the top of the hill at the old Willunga trig point, on an unfenced rocky outcrop.



A viewpoint.



About 15 m past the end is "Willunga trig view".



The Willunga trig view is at the end of the Willunga Track, off West Head Rd in the Ku-ring-gai Chase National Park. This viewpoint is an informal, unfenced lookout from a rock outcrop. You get a fantastic 180degree panoramic view over the national park, including views of the ocean and Pittwater to the east and distant glimpses of the city to the south. This is the highest point in Ku-ring-gai Chase National Park.