



Lapstone Lookout

(Dharug & Gundungurra Country)

 20 min to 30 min

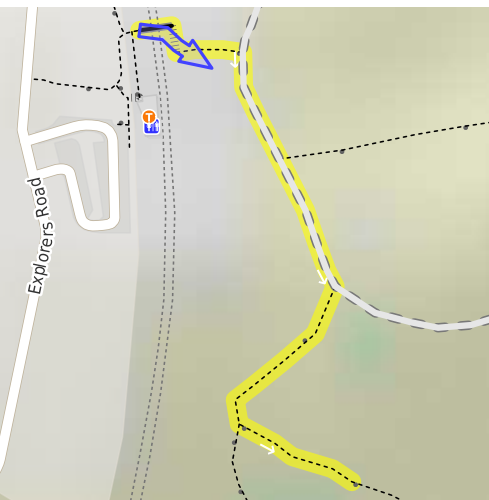
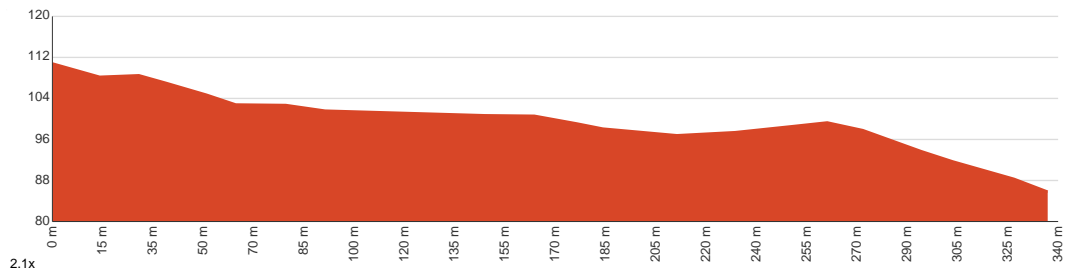

670 m
Return


↑ 31 m
↓ 31 m

 4
Hard track

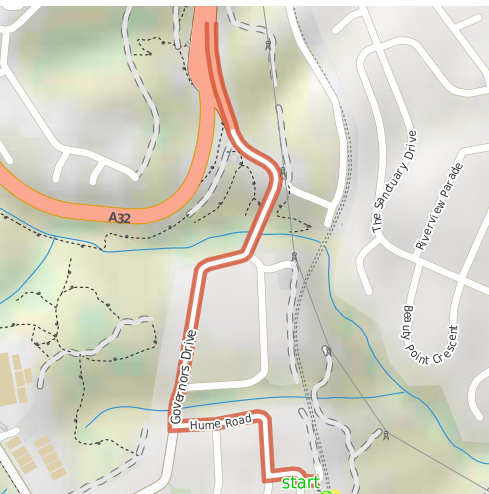


This short walk to Lapstone Lookout is easily accessed from Lapstone train station. So next time you miss your train, take the short walk down to the lookout and view the Nepean River and surrounding lands. Lapstone Lookout is a great place to pass some time while enjoying a view. Let us begin by acknowledging the Dharug & Gundungurra people, Traditional Custodians of the land on which we travel today, and pay our respects to their Elders past and present.



Class 4 of 6 Rough track, where fallen trees and other obstacles are likely	
Quality of track	Rough track, where fallen trees and other obstacles are likely (4/6)
Gradient	Short steep hills (3/6)
Signage	Minimal directional signs (4/6)
Infrastructure	Limited facilities, not all cliffs are fenced (3/6)
Experience Required	No experience required (1/6)
Weather	Weather generally has little impact on safety (1/6)

Getting to the start: From Governors Drive Offramp



- Turn on to Governors Drive then drive for 720 m
- Turn left onto Hume Road and drive for another 300 m
- Turn left onto Dawes Place and drive for another 75 m
- Turn left and drive for another 35 m

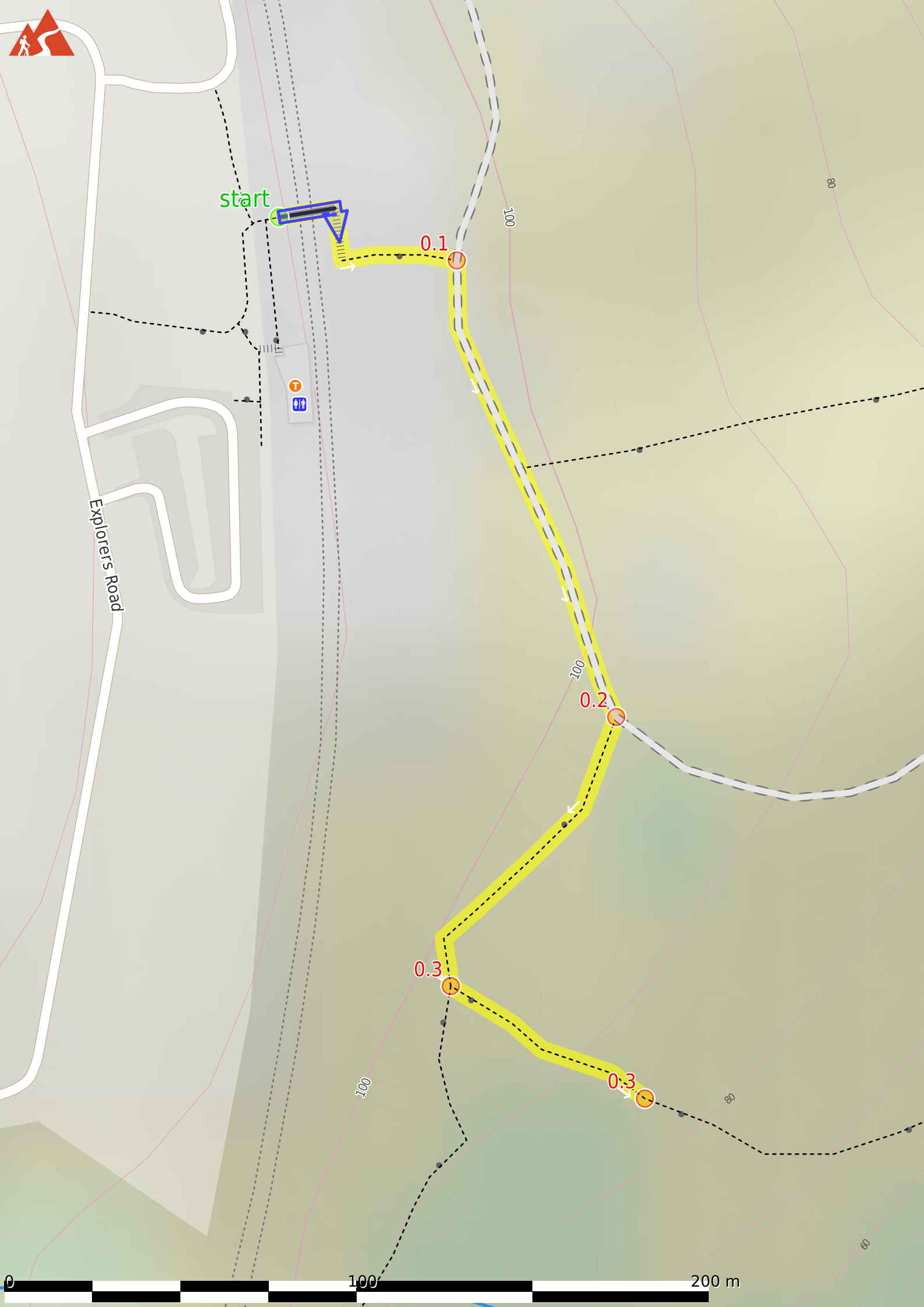
Before you start any journey ensure you;

- Tell someone you trust where you are going and what to do if you are late returning
- Have adequate equipment, supplies, skills & knowledge to undertake this journey safely
- Consider weather forecasts, park/track closures & fire dangers
- Can respond to emergencies & call for help at any point
- Are healthy and fit enough for this journey

If not, change plans and stay safe. It is okay to delay and ask people for help.

Share
Bushwalk.com
[/j/ZVBZA8](https://bushwalk.com/j/ZVBZA8)





start

0.1

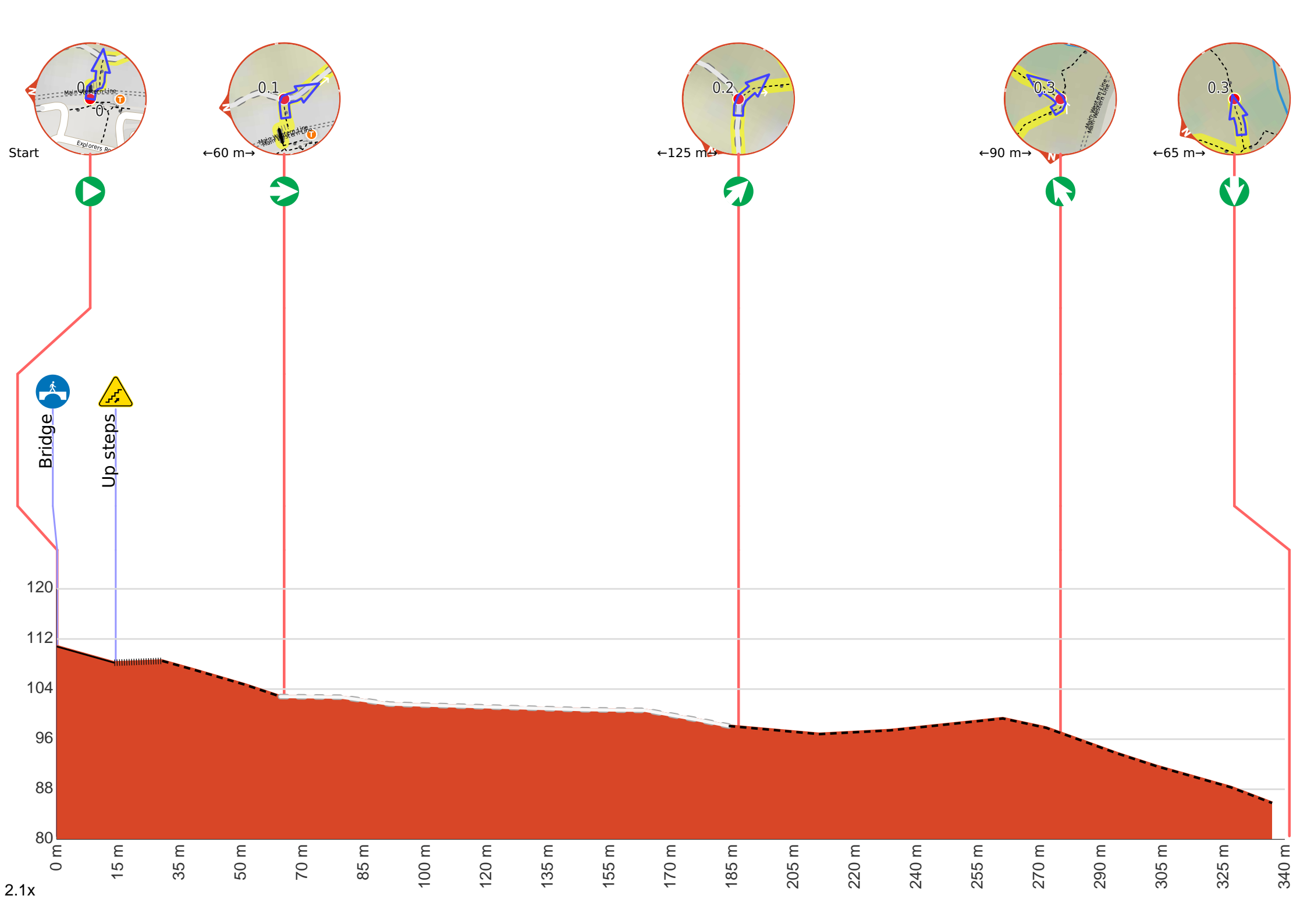
0.2

0.3

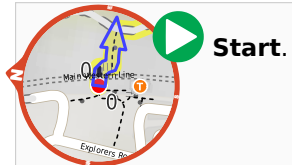
0.3


Explorers Road






Getting started: From Lapstone Station, the walk heads down the hill away from the station and town. The track soon meets a management trail.

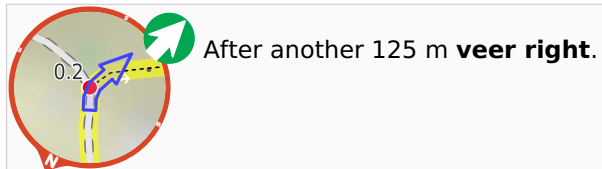


 Then cross the bridge (about 15 m long)

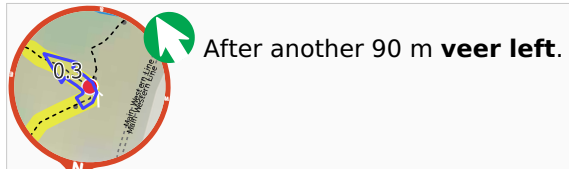
 Then head up the concrete steps (about 15 m long)



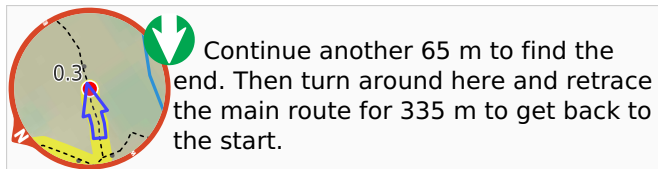
After another 35 m **turn right**.



After another 125 m **veer right**.



After another 90 m **veer left**.



Continue another 65 m to find the end. Then turn around here and retrace the main route for 335 m to get back to the start.



About 45 m past the end is "Lapstone Nepean View".



This informal and unfenced view point is just below Lapstone Station. There are stunning views up and down the Nepean River and across some farmland on the Cumberland Plain. A great spot to enjoy the views.