



Corkwood and Scribbly Gum Walking

(Gumbaynggirr Country)

Track

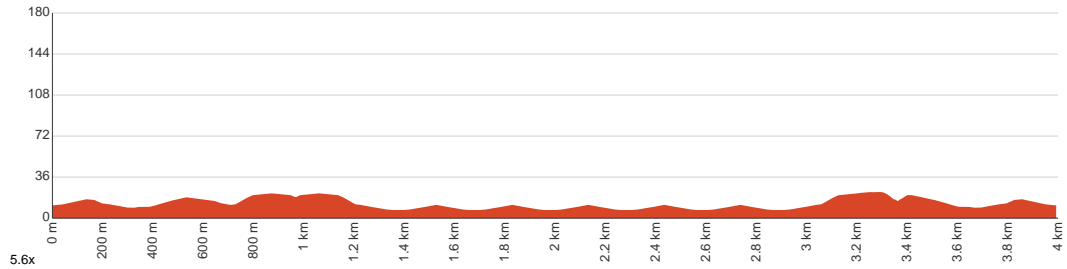
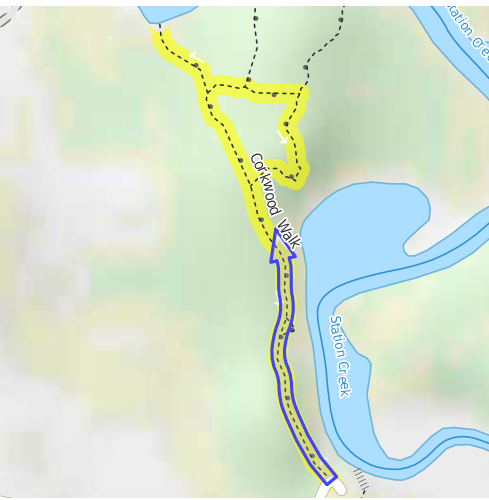
1 h to 1 h 45 min

4 km
Circuit

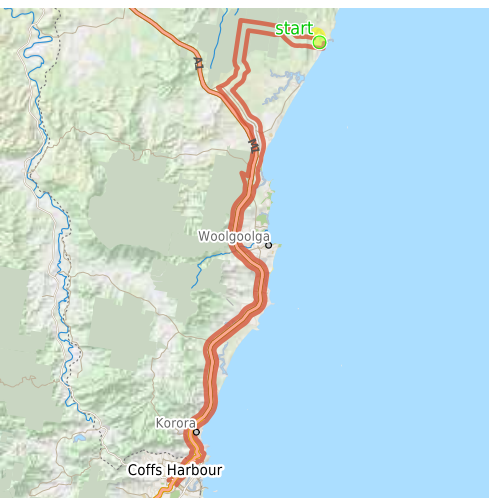
↑ 80 m
↓ 80 m

2
Easy track

Starting from Station Creek campground this circuit walk leads along Station Creek through corkwood and scribbly gum forest. Stop by the lookouts and take the Scribbly Gum Walk side trip to the creek for some coastal views. Let us begin by acknowledging the Gumbaynggirr people, Traditional Custodians of the land on which we travel today, and pay our respects to their Elders past and present.



Class 2 of 6 Clear and well formed track or trail	
Quality of track	Clear and well formed track or trail (2/6)
Gradient	Gentle hills with occasional steps (2/6)
Signage	Clearly signposted (2/6)
Infrastructure	Generally useful facilities (such as fenced cliffs and seats) (2/6)
Experience Required	No experience required (2/6)
Weather	Weather generally has little impact on safety (2/6)



Getting to the start: From McLean Street

- Turn on to Grafton Street, A1 then drive for 7.6 km
- Keep left onto Pacific Highway, M1 and drive for another 24.1 km
- Keep left onto Pacific Highway Offramp and drive for another 315 m
- At roundabout, take exit 3 and drive for another 305 m
- At roundabout, take exit 1 onto Solitary Islands Way and drive for another 9.5 km
- Turn sharp right onto Barcoongere Way and drive for another 2.5 km
- Keep left onto Barcoongere Way and drive for another 440 m
- Continue onto Barcoongere Way and drive for another 3.6 km
- Keep right onto Barcoongere Way and drive for another 7.1 km
- Turn left onto Station Creek Road and drive for another 15 m
- Turn left and drive for another 100 m

Before you start any journey ensure you;

- Tell someone you trust where you are going and what to do if you are late returning
 - Have adequate equipment, supplies, skills & knowledge to undertake this journey safely
 - Consider weather forecasts, park/track closures & fire dangers
 - Can respond to emergencies & call for help at any point
 - Are healthy and fit enough for this journey
- If not, change plans and stay safe. It is okay to delay and ask people for help.

Share
Bushwalk.com
/j/ZY9TKD





Station Creek

Station Creek

Scribbly Gum Walk

3.2

3.7

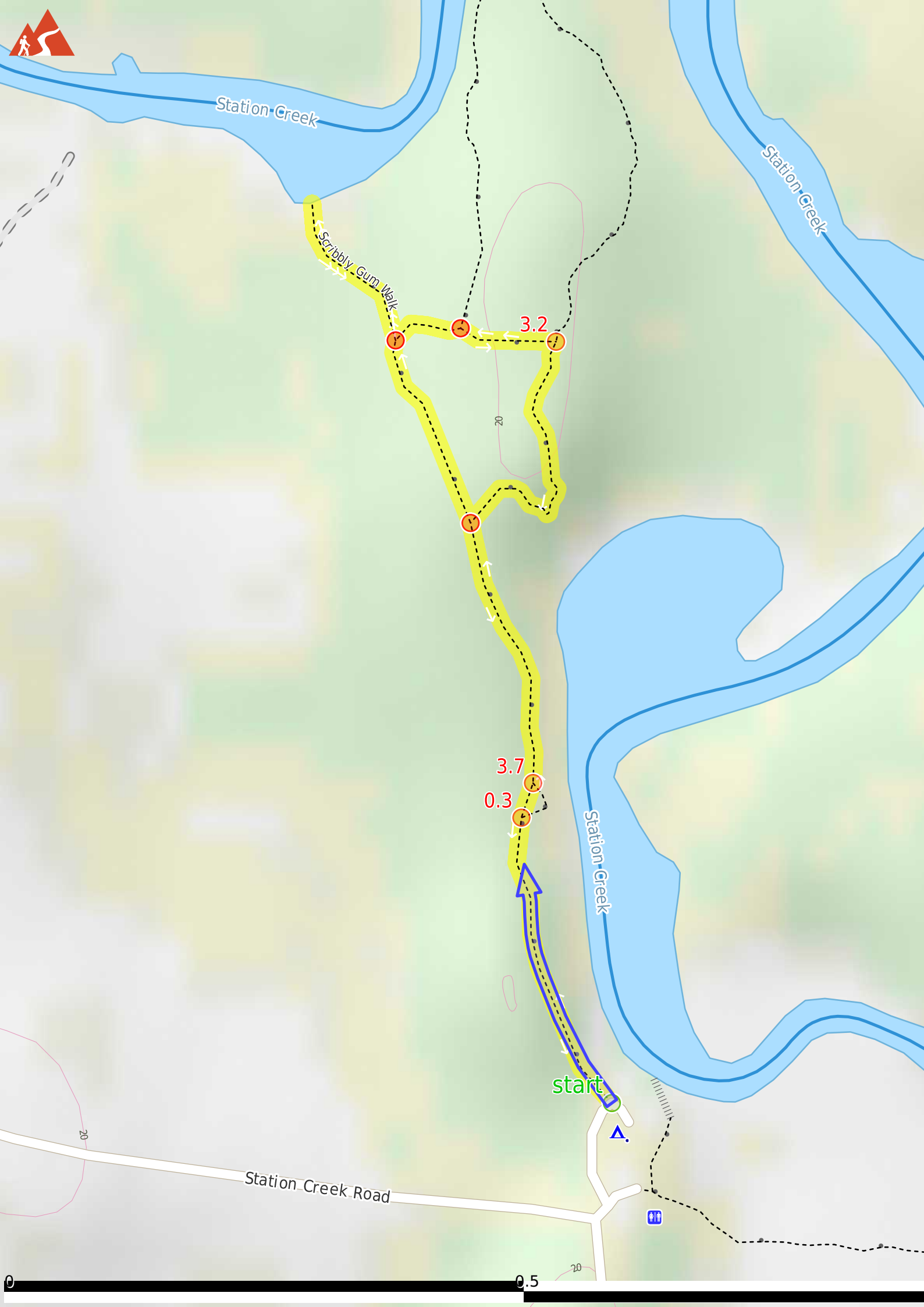
0.3

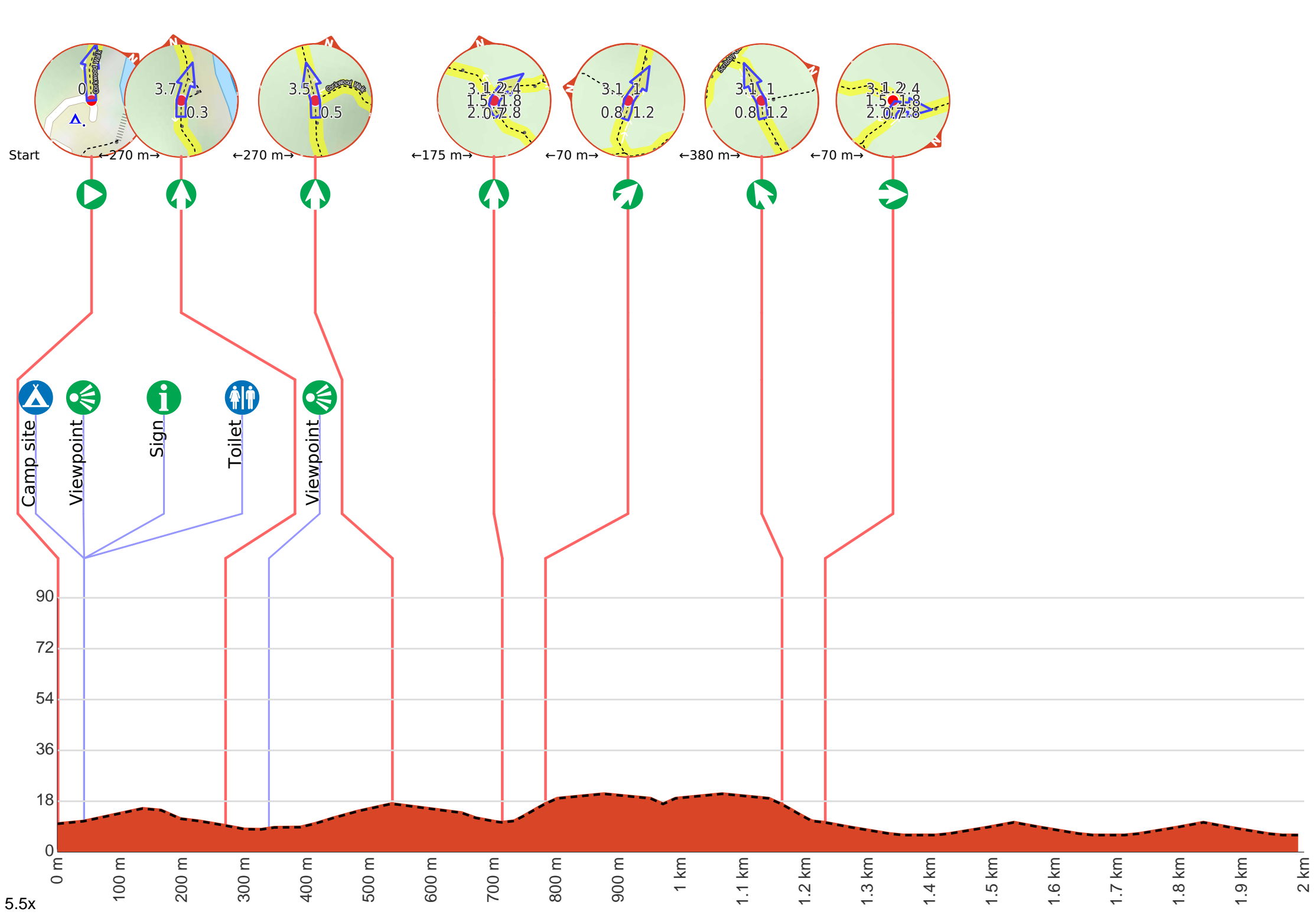
start

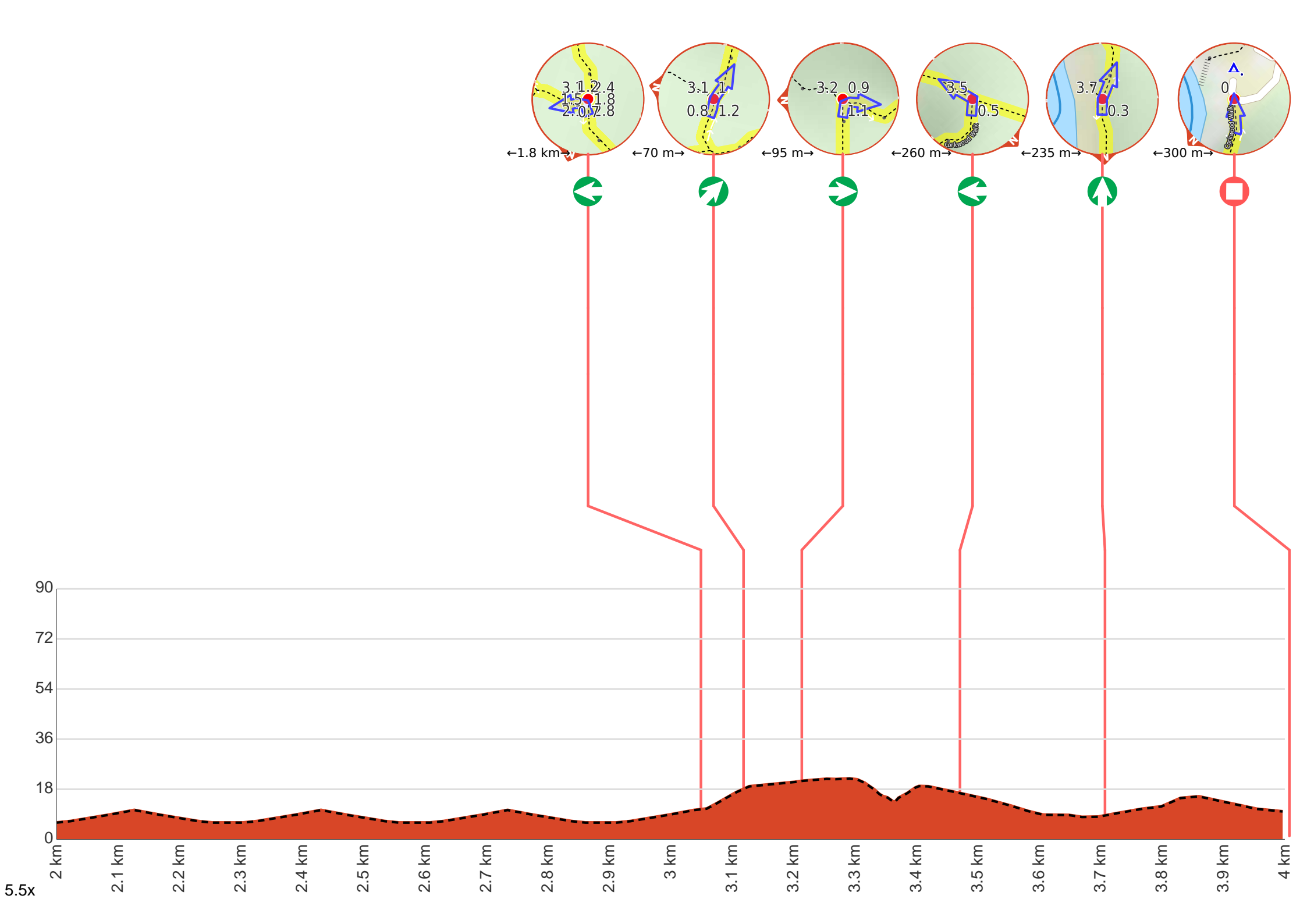
Station Creek Road

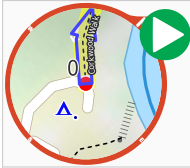
0.5

0









Start.



After 40 m come to the "Station Creek Campground" (40 m on your left).



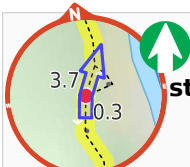
Then come to the viewpoint (55 m on your left).



Then pass the sign (90 m on your left).



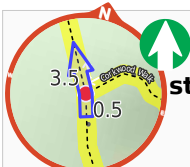
Then pass the "Station Creek Campground - Yuraygir NP" (120 m on your left).



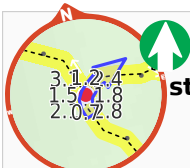
After another 225 m **continue straight.**



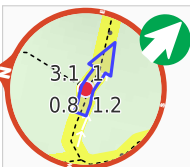
After another 70 m come to the viewpoint (25 m on your right).



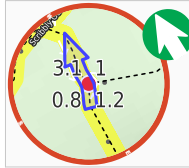
After another 200 m **continue straight.**



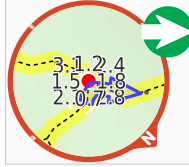
After another 175 m **continue straight.**



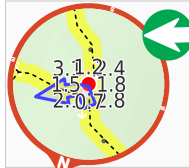
After another 70 m **veer right.**



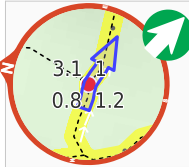
After another 380 m **veer left.**



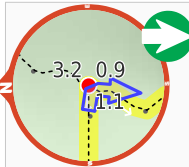
After another 70 m **turn right.**



After another 1.8 km **turn left.**



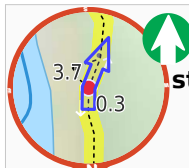
After another 70 m **veer right.**



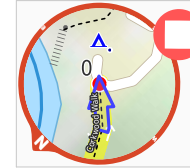
After another 95 m **turn right.**



After another 260 m **turn left.**



After another 235 m **continue straight.**



After another 300 m come to the end.